



GOVT. OF ASSAM
OFFICE OF THE DISTRICT COMMISSIONER
SOUTH SALMARA MANKACHAR DISTRICT
HATSINGIMARI
(DISTRICT DISASTER MANAGEMENT AUTHORITY)

Email : dc-southsalmara@nic.in

No. DM/27/2024-DDM-SSM

Dated : Hatsingimari the 28th May, 2024

To

The State Project Coordinator,
Assam State Disaster Management Authority (ASDMA),
Dispur, Guwahati- 6.

Sub:- Submission of Flood Contingency Plan, 2024.

Sir

With reference to the subject cited above, I have the honour to submit herewith the Flood Contingency Plan, 2024 in respect of South Salmara Mankachar District, Hatsingimari for the year 2024-25.

This is for favour of your kind information.

Encl: Flood Contingency Plan, 2024.

Yours faithfully,

Addl. District Commissioner cum CEO
DDMA, South Salmara Mankachar
Hatsingimari

Memo No. DM/27/2024-DDM-SSM (A)

Dated : Hatsingimari the 28th May, 2024

Copy to :-

1. The Chief Executive Officer, Assam State Disaster Management Authority (ASDMA), Dispur, Guwahati- 6 for favour of kind information.
2. CA to District Commissioner, South Salmara Mankachar for kind appraisal.
3. Office copy.

Addl. District Commissioner cum CEO
DDMA, South Salmara Mankachar
Hatsingimari

PREFACE

The District Flood Contingency Plan, 2024-25 of South Salmara Mankachar district is a comprehensive document of district profile and the battery of activities and functions of the District Administration along with other members of District Disaster Management Committee (DDMC), South Salmara Mankachar to cope with disasters like flood that may visit the district. This plan gives a set of guidelines for the District Disaster Management/ relief Team (DDMT) who will discharge their duties in the event of flood. The plan has highlighted a set of guidelines for some particular Government Departments who are the first responder before, during and after a disaster (flood). In addition to this, the other members/organizations of the DDMC will be directed by the District Administration, South Salmara Mankachar to perform their functions as situation demands.

These guidelines are illustrative, not exhaustive. The DDMT and other officers, members of the NGOs and others may require to perform any duties according to demand of the situation, and nature of calamity. However, I believe, this flood action plan will act as a handy reference paper for the officers and the members of the public.

I am thankful to Addl. Deputy Commissioners, South Salmara Mankachar, All Circle Officers, District Project Officer (DM), South Salmara Mankachar and all District heads of line departments who extended help and assistance in preparation of this plan.

Date:

Place: South Salmara Mankachar



Sri. Rahul Kumar Gupta, IAS
District Commissioner cum Chairman
DDMA, South Salmara Mankachar

INDEX

Article	TOPIC	PAGE
1	DISTRICT PROFILE	3 – 8
2	CIRCLE WISE FLOOD ACTION PLAN	
	MANKACHAR REVENUE CIRCLE	9 – 61
3	SOUTH SALMARA REVENUE CIRCLE	62 - 76
4	DEPARTMENT WISE FLOOD ACTION PLAN	
	HEALTH & FAMILY WELFARE DEPARTMENT	77 – 86
5	POLICE DEPARTMENT	87 - 90
6	PUBLIC HEALTH ENGINEERING DEPARTMENT	91 – 96
7	VATERNARY DEPARTMENT	97 – 103
8	AGRICULTURE DEPARTMENT	104 – 109
9	WATER RESOURCE DEPARTMENT	110 – 112
10	PWD (RURAL) DEPARTMENT	113 – 116
11	IRRIGATION DEPARTMENT)	117 – 124
12	FISHERY DEPARTMENT	125 – 1127
13	APDCL DEPARTMENT	128 – 130
14	SOCIAL WELFARE DEPARTMENT	131 – 160
15	EDUCATION DEPARTMENT	161 – 170
16	FOOD & CIVIL SUPPLY DEPARTMENT	171 – 176
17	SDRF & EMERGENCY FIRE SERVICES	177 – 179
18	IWT DEPARTMENT	180 – 183
19	Transport DEPARTMENT	184 – 185
20	CONTACT DETAILS OF HOD & OFFICIALS	186 - 189

**FLOOD CONTINGENCY PLAN IN RESPECT OF SOUTH SALMARA-MANKACHAR DISTRICT ,
HATSINGIMARI**

The occurrence of natural disasters is a global phenomenon. The North East of India a highly vulnerable to most types of natural calamities due to its geographical position. Concern about frequent disasters is becoming increasingly relevant as increase in population density, population shifts, depletion of natural environment and increasing technology make it likely that we will encounter disasters more frequently and that they will be more severe.

South Salmara-Mankachar District is located at the extreme south western part of Assam. It is bounded by Dhubri District on the North, Meghalaya on the South and on the East and Bangladesh on the west. It has an area of 285.149 square kilometres. Flood is a common phenomenon of the district. Every year large number of villages are submerged / eroded by the flood water. The river Brahmaputra and its tributaries namely the Jinjiram & the Kaloo are the main river of this District. This District is linked with the rest of the state by NEC road running through Meghalaya. The district Head Quarter Hatsingimari is situated on the south bank of the river Brahmaputra under Mankachar Rev. Circle. The danger level of river Brahmaputra at Kokradanga ghat site is 28.70 meters. The flood water takes **121 hours** to reach this District from Dibrugarh. It is situated about 245 kilometres west from Guwahati, the state capital.

This District is not yet connected by Airport & Railways. The nearest airport is at Rupshi (Dhubri) which is about 100 kms from Hatsingimari and Borjhar, Guwahati which is about 248 Kms. from the district H.Q.

This district is linked by NEC road through Meghalaya with rest part of this state. The NEC Road from Agia to Mahendraganj passes through Hatsingimari is the only road to connect rest of Assam through Meghalaya Hatsingimari Mankachar road is a PWD road is the back bone of the district connecting NEC road at Halidayganj (Meghalaya) near Hatsingimari.

The people of the riverine areas primarily use engine fitted and country boats as the main means of transport. Dhubri is the only town in the north bank of the Brahmaputra and the people used to engine fitted boat/country boat/IWT boat for transportation of essential commodities from Dhubri only. There are practically no permanent roads in the riverine areas. Moreover, the entire char area remains submerged for several months every year resulting in washing away of roads and embankments.

Main source of communication of this District to reach head quarter by HM Road linked with NEC road at Halidayganj at Meghalaya.

Breadth of the river Brahmaputra is about 15 kms in between Dhubri and Phulbari and 30 km (approx.) in between Hatsingimari and Dhubri. There are several ghats under the local Panchayat bodies. Motor launch (engine boats) big size, operating passenger services from the following important ghats daily.

1. Sukchar to Dhubri.
2. Kokradanga to Dhubri.
3. Hazirhat to Dhubri.
4. Tumni to Dhubri.
5. South Salmara to Dhubri

BASIC DATA OF SOUTH SALMARA MANKACHAR DISTRICT----

1	Area	285.149 Square kilometre
2	River	Brahmaputra
3	Tributaries	(A) Jinjiram (B) Kalo
4	L.A.C	2 nos
5	Population	3,88,673 (As per census -2011)
6	Estimated Population	4,37,257 (As per 12.5 % decadal growth)
7	Revenue Circle	2 nos, viz (i) Mankachar (ii) South Salmara (part)
8	Dev. Blocks	3 nos, viz (i) Mankachar, (ii) Fekamari, (iii) South Salmara (part)
9	Gaon Panchayat	35 nos

10	Revenue villages	152 (Mankaachar Rev.Circle=115, South Salmara=37).
11	Vulnerable villages	76 nos (Mankachar -39 nos, South -37.
12	International Border	39.28 Km (land -32.20 , River -7.08)
13	Border village	29 nos (Mankachar Rev.Circle -29, South Salmara -0)
14	Police Station	3 nos., viz- (i) Mankachar (ii) Sukchar (iii) South Salmara)
15	Fire Service Station & SDRF team	: 2 nos., viz- (i) Mankachar (ii) Hatsingimari.
16	NDRF Team	NDRF team stationed at Bongaigaon
17	Control Room	DEOC is functioning 24 X 7 X 365 days, Mobile No 9954853411 , 6026029526, Toll Free No – 1077

SALIENT FEATURES OF THE PLAN

The South Salmara-Mankachar District is highly flood prone area. On many occasions high floods occurred and great havoc caused to this District. Some of the high floods faced by this District are:

In 1950, 1954, 1962, 1968, 1974, 1980, 1983, 1988, 1998, 2004, 2007, 2008, 2012 ,2014,2015,2016, 2017, 2019, 2020 and 2022.

OBJECTIVES OF THE PLAN:

The plan has been prepared keeping in view of such natural calamity. The main feature of this plan is to provide rescue and relief measures covering all flood affected areas of the district in a systematic manner. The plan has been prepared on the basis of existing infrastructure facilities available in the district level and Circle level. The task of each department is different in nature and hence those are discussed separately on the basis of their contingent plans.

Measures taken prior to flood

- Sensitize all the heads of department and offices at District level.
- Prepare list of raised Platforms other high lands for sheltering of flood affected people and cattle population in the hour of need.
- Ensure the availability of sufficient number of engines fitted boats, country boats to be used during flood along the list of owners with mobile No.
- Keep strict vigil over vulnerable bundhs, embankment, roads by the concerned department.
- Keep sufficient reserve rolling stock of food grains and other essential commodities for human being and fodder for animal consumption as well as sufficient stock of live saving medicine for both human and animal by concerned department.
- Identify vulnerable area in respect of flood.

Measure to be taken during occurrence of flood

- Visit the affected areas expeditiously and ascertain the nature and extent of damages.
- Deploy / engage the staff or action group in rescue operation in respect of both human and animal.
- Submit report of the situation to the next higher authority by quickest possible means.
- Ensure the services and arrange materials to be provided according to the need.
- Press into services of engine fitted boats, country boats etc. as per requirement.
- Setting up of information centres, temporary shelter for both human and animal, field hospitals etc. according to necessity.
- Provide sufficient food stuff for relief camps and fodder for animal.
- Provide health care services to the camp inmates / flood affected people and veterinary services to the animals.
- Maintenance of law & order.

Measures to be taken after occurrence of flood

- Ensure quick restoration of all essential services like electricity, road communication, water supply, telephone service etc.
- Ensure sanitation, public health care facilities in the areas affected by flood.
- Inspection, restoration and repairing of infrastructural facilities.
- Take preventive measures against epidemic and other water borne diseases and to undertake vaccination programme.
- The measures for providing pure drinking water, spreading of disinfectant.

- Veterinary services and animal care.

COMMAND AND CONTROL:

The District Commissioner, South Salmara Mankachar is the Chairman of District Disaster Management Authority. He will be assisted by Additional District Commissioner (Disaster Management) in the event of natural disasters like flood relief and in all other matters relating to such events and their execution in the district. The District Project Officer (DM) and Disaster Mangement Branch will assist the ADC in monitoring therelief and rescue operation during flood.

District Emergency Operation Centre (DEOC) has been set up in DC Office, South Salmara Mankachar with contact no 9954853411 with a Toll Free Number 1077. ADC Disaster Management is the nodal officer of it. Staff of the control room maintains a register for recording the information received from any quarter and informs the same to ADC (DM.).

ADMINISTRATIVE SET-UP

DISTRICT DISASTER MANAGEMENT AUTHORITY: The District Disaster Management Authority (DDMA) South Salmara Mankachar District was constituted as per provision of Section 20(1) of National Disaster Management Act 2005 to deal with any emergencies like natural calamity or man-made structural disturbances etc.

The members of the DDMA:

Sl. No	Designation	Protfolio
1	District Commissioner, South Salmara Mankachar, Hatsingimari	Chairman
2	Additional District Commissioner, DM, South Salmara Mankachar, Hatsingimari	Chief Executive Officer, DDMA
3	Superintendent of Police, South Salmara Mankachar, Hatsingimari	Member
4	Joint Director, Health Service, South Salmara Mankachar	Member
5	Executive Engineer, PWRD, South Salmara Mankachar Dist. Territorial Road Division Mankachar	Member
6	Executive Engineer, WR, Dhubri	Member
7	District Agricultural Officer, South Salmara Mankachar, Hatsingimari	Member

Besides, the following heads of departments are also nominated as co-operated members to attend the meetings of the Disaster Management Authority, South Salmara Mankachar as special invitees.

1. The Chief Executive Officer, Zilla Parishad, South Salmara Mankachar, Hatingimari
2. The Addl. Deputy Director, F.C.S. & C.A., South Salmara Mankachar, Hatsingimari
3. The SDE, APDCL, South Salmara Mankachar, Mankachar
4. The Executive Engineer, Irrigation, South Salmara Mankachar, Hatsingimari
5. The Asstt. Executive Engineer, PWD (Building) Division, Mankachar
6. The Executive Engineer, PHE Division, Hatsingimari
7. The Sr. Station Officer F & ES, South Salmara Mankachar, Mankachar/ Hatsingimari.

The members of the District Disaster Management Authority will be responsible to prepare a comprehensive District Flood Contingency Plan in coordination with all other departments and direct all concerned to chalk out programmes for sensitization and awareness from time to time. DDMA will also review preparedness of all the departments to deal with any disaster on a regular basis.

DISTRICT FLOOD RELIEF COMMITTEE

A district level co-ordination committee will be formed to deal with the situation at district headquarter. The constitution of committee would be as follows:

Sl. No	Designation	
1	Deputy Commissioner, Hatsingimari	Chairman
2	CEO, Zila Parishad	Member
3	Supdt.of Police, Hatsingimari	Member
4	Circle Officer, Mankachar/ South Salmara	Member
5	Joint Director Health Service & Family Welfare	Member
6	District Agriculture Officer	Member
7	Executive Engineer, Water Resources	Member
8	Executive Engineer, PWD Roads	Member
9	Executive Engineer, PHE	Member
10	Executive Engineer, PWD Building	Member
11	Executive Engineer, Irrigation	Member
12	Inspector of Schools	Member
13	District Elementary Education Officer	Member
14	ADS, (FCS & CA)	Member
15	Sub Divisional Veterinary Officer	Member
16	Block Development Officer (All)	Member

DISTRICT FLOOD MANAGEMENT TEAM

Sl.No	Designation	Department/Agency
1	ADC (Revenue & Disaster Management), South Salmara Mankachar	Administration
2	Superintendent of Police, South Salmara Mankachar.	Police
3	DIPRO	DIPRO
4	EE Water Resource Department, South Salmara Mankachar	Water Resource
5	Circle Officer, Mankachar Revenue Circle	Revenue
6	Circle Officer, South Salmara Revenue Circle	Revenue

EARLY WARNING TEAM:

Sl.No.	Designation	Department/Agency
1	CEO, South Salmara Mankachar	Zila Parishad
2	S.P. South Salmara Mankachar	Police
3	Addl. District Commissioner cum CEO, DDMA	District Administration
4	Asstt. Executive Engineer	Water Resource
5	DIPRO, South Salmara Mankachar	DIPRO
7	C.O., South Salmara Rev. Circle	Revenue Circle
8	C.O., Mankachar Rev. Circle	Revenue Circle
9	O/C APRO, South Salmara Mankachar	APRO

SEARCH & RESCUE TEAM: Contact Person., S.P., South Salmara Mankachar Ph.No. 9435077300

Sl.No	Designation	Department/Agency
1	S.P. South Salmara Mankachar	Police Department
2	District Commandant, Home Guard, South Salmara Mankachar	Home Guard
3	Station Officer, Mankachar Fire Station	Fire Service

4	Station Officer, Hatsingimari Fire Station	Fire Service
5	Executive Engineer, PWRD, South Salmara Mankachar Dist. Territorial Road Division Mankachar	PWD (RR)
6	Asstt. Executive Engineer, PWD (B), Mankachar	PWD (B)

FIRST AID TEAM: Contact Person: Jt. Director Health Services, Ph.No. 7896345602

Sl.No.	Designation	Department/Agency
1	Joint Director, Health Services, South Salmara Mankachar	H & FW
2	District Social Welfare Officer, South Salmara Mankachar	Social Welfare
3	Sub- Divisional Veterinary Officer, South Salmara Mankachar	Veterinary

SHELTER MANAGEMENT TEAM: Contact Person: ADC (Rev.& DM) , Ph.No.7086049160

Sl.No.	Designation	Department/Agency
1	ADC, D.M., South Salmara Mankachar	District Administration
2	C.O., South Salmara Rev. Circle	Revenue Circle
3	C.O., Mankachar Rev. Circle	Revenue Circle
4	Addl. S.P., South Salmara Mankachar	Police
5	District Transport Officer, South Salmara Mankachar	Transport
6	Inspector of Schools, Dhubri	Education
7	District Elementary Education Officer, Dhubri	Education
8	Asstt. Executive Engineer, PWD (B), South Salmara Mankachar	PWD (Buiding)
9	SDE, APDCL, Mankachar	Electricity
10	BDO, Fekamari , Mankachar, South Salmara	P&RD

WATER & SANITATION TEAM: Contact Person_E.E, PHE, Mobile No -8638065567

Sl.No.	Designation	Department/Agency
1	Chief Executive Officer, Zila Parishad, South Salmara Mankachar	Zila Parishad
	Executive Engineer, Irrigation, South Salmara Mankachar	Irrigation
3	Executive Engineer, PHE, South Salmara Mankachar	PHE
4	BDO, Mankachar, Fekamari, South Salmara	P&RD

RELIEF COORDINATION TEAM:

Sl.No.	Designation	Department/Agency
1	ADC, D.M., South Salmara Mankachar	District Administration
2	S.P. South Salmara Mankachar	Police
3	C.O., South Salmara Rev. Circle	Revenue Circle
4	C.O., Mankachar Rev. Circle	Revenue Circle
5	District Transport Officer, South Salmara Mankachar	Transport
6	Addl. Deputy Director, F.C.S. & C.A., South Salmara Mankachar	F.C.S. & C.A.

DAMAGE ASSESSMENT TEAM:

Sl.No.	Designation	Department/Agency
1	ADC, D.M., South Salmara Mankachar	District Administration
2	ADC, Revenue, South Salmara Mankachar	District Administration
3	C.O., Mankachar Rev. Circle	Revenue Circle
4	C.O., South Salmara Rev. Circle	Revenue Circle
5	BDO, Mankachar, Fekamari, South Salmara	P&RD

TRAUMA COUNSELING TEAM:

Sl.No.	Designation	Department/Agency
1	Joint Director, Health Services, South Salmara Mankachar	H & FW
2	District Social Welfare Officer, South Salmara Mankachar	Social Welfare

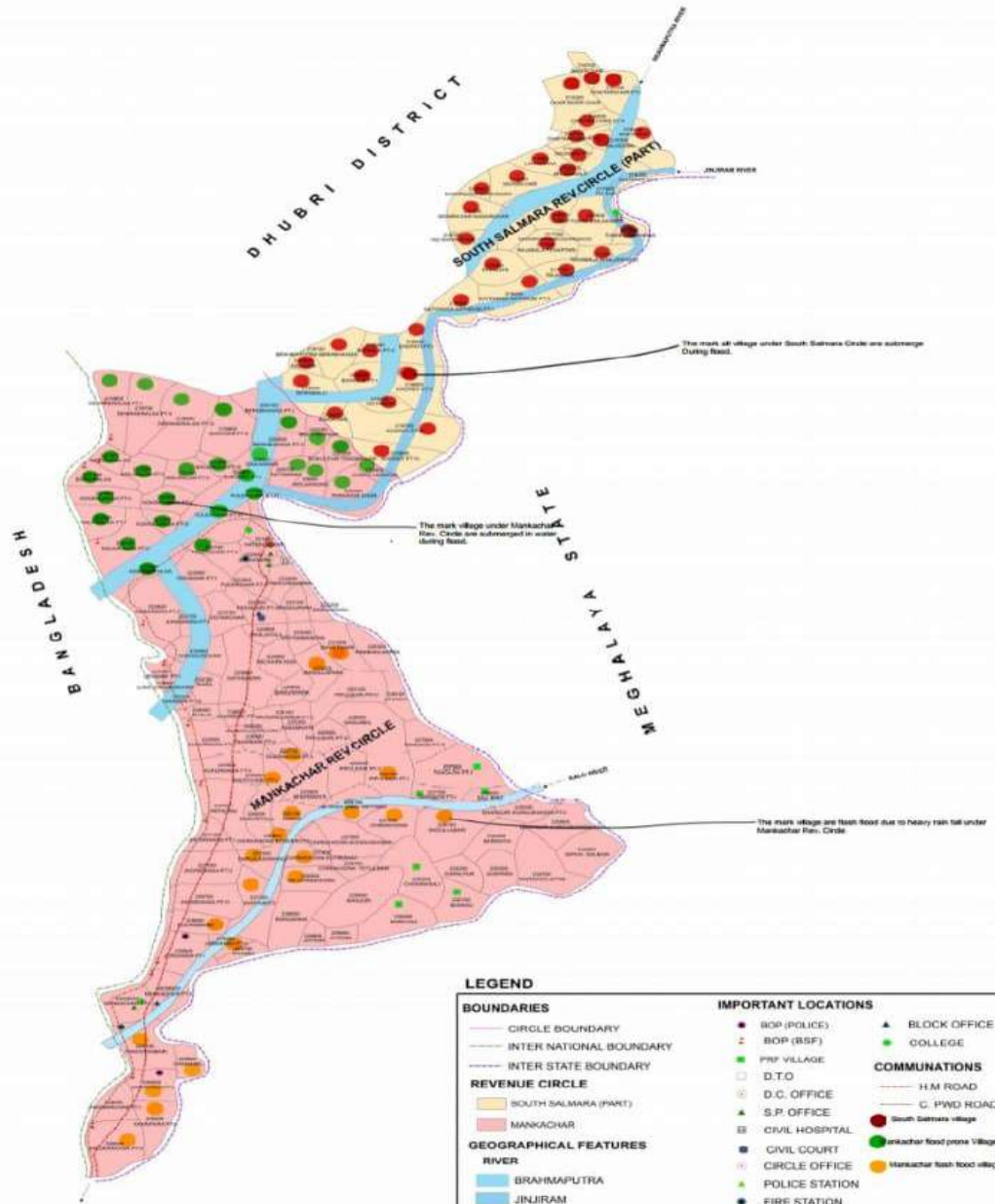
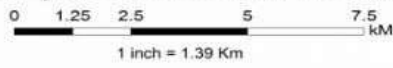
CARCASS DISPOSAL TEAM:

Sl.No.	Designation	Department/Agency
1	C.E.O, Zila Parishad, South Salmara Mankachar	Zila Parishad
2	S.P., South Salmara Mankachar	Police
3	Sub- Divisional Veterinary Officer, South Salmara Mankachar	Veterinary
4	Sub-Divisional Fishery Dev. Officer, South Salmara Mankachar	Fishery

PATROLLING TEAM:

Sl. No.	Designation	Department/Agency
1	S.P., South Salmara Mankachar	Police
2	District Commandant, Home Guards	Home Guards
3	C.O., South Salmara Rev. Circle	Revenue Circle
4	C.O., Mankachar Rev. Circle	Revenue Circle

MAP OF SOUTH SALMARA MANKACHAR DISTRICT (SHOWING REV.CIRCLE,VILLAGES & IMPORTANT LANDMARKS)



LEGEND

BOUNDARIES		IMPORTANT LOCATIONS	
—	CIRCLE BOUNDARY	●	BOP (POLICE)
---	INTER NATIONAL BOUNDARY	⚡	BOP (BSF)
----	INTER STATE BOUNDARY	□	PRP VILLAGE
REVENUE CIRCLE		□	D.T.O
■	SOUTH SALMARA (PART)	Ⓜ	D.C. OFFICE
■	MANKACHAR	⚡	S.P. OFFICE
GEOGRAPHICAL FEATURES		Ⓜ	CIVIL HOSPITAL
RIVER		Ⓜ	CIVIL COURT
■	BRAHMAPUTRA	Ⓜ	CIRCLE OFFICE
■	JINJIRAM	Ⓜ	POLICE STATION
■	KALO	Ⓜ	FIRE STATION
●		Ⓜ	CIRCUIT HOUSE
▲	BLOCK OFFICE	Ⓜ	GEO OFFICE (ZILA PARISHAD)
●	COLLEGE	COMMUNATIONS	
—	H.M ROAD	●	South Salmara village
—	G. PWD ROAD	●	Mankachar flood prone Villages
●		●	Mankachar fish food villages

**CONTINGENCY PLAN FOR RELIEF OPERATION UNDER MANKACHAR REVENUE CIRCLE *comprising*
MANKACHAR & FEKAMARI DEV. BLOCK**

Introduction: Mankachar circle is situated in the southernmost corner of Assam. To its west lies Bangladesh and Meghalaya to its east. It occupies an area of 243.52 sq. km with a population density of 980 persons/km². Mighty river Brahmaputra flows through South Salmara-Mankachar from east to west with its tributaries. Basically, the topography of the district is plain with patches of hillocks such as Bansali, Rangapani, Dhanua etc. The average annual rainfall of the district is 2,916 mm.

Mankachar is a census town.

Mankachar Revenue Circle is located between (25°47'N to 25°28'30"N & 89°53'E to 89°52'30'E) occupies an area of 243.52 sq. km (93.796 sq. mi). There are 115 Revenue Villages in the circle. The Brahmaputra River flows through approximately 20 Revenue Villages. Other rivers in the circle are Jinjiram River, Kaloo River & Dorni River, their origin is from Garo Hills (Meghalaya). The total population of the circle is 3,05,042 (1,54,415 male & 1,50,627 female) and 72,726 households (as per Census, 2011).

Nature of Flood Disaster in the Circle: Generally three types of flood are witnessed in the circle

- a. **Annual flood**, which occurs in the monsoon period following overtopping of river water from its banks.
- b. **Flash flood**, which occurs in the villages bordering Meghalaya when heavy downpour descends down the Garo Hills.
- c. **Water logging**, it occurs as a cumulative effect of river flood and continuous rainfall when the water cannot drain out due to excess discharge in the rivers itself.

With respect to flood disaster the entire circle is flood prone of which 26 villages are found to be most vulnerable to flood namely.

Sl. No	Name of Village
1	Dewaner Alga Pt-I
2	Dewaner Alga Pt-II
3	Dewaner Alga Pt-III
4	Nepurer Alga
5	Borair Alga
6	Kokradanga Pt-I
7	Kokradanga Pt-II
8	Kokradanga Pt-III
9	Kalair Alga Pt-I
10	Kalair Alga Pt-II
11	Malir Alga Pt-I
12	Malir Alga Pt-II
13	Malir Alga Pt-III
14	Sukchar Pt-I

15	Sukchar Pt-II
16	Berabhanga Pt-I
17	Berabhanga Pt-II
18	Dakuamari
19	Bhutiadanga
20	Fulerchar Pt-III
21	Fulerchar Pt-IV
22	Gokulpur Tengnamari
23	Choto Haripur
24	Ferrangir Char
25	Molakhawa
26	Fattapara

Flash Flood Village :

Sl. No	Name of Villages
1	Pipulbari Pt-I
2	Kuchnimara
3	Chirakhawa Bengarvita
4	Chirakhawa Kutirghat
5	Sadullabari
6	Niz Chirakhawa
7	Darua
8	Darua kawahagi
9	Thakuranbari
10	Kakripara Pt-I
11	Kakripara Pt-II
12	Kanymoti
13	Chirakhawa
14	Jhagrarchar Pt-I
15	Jhagrarchar Pt-II
16	Assamkata
17	Dharakuba Pt-I
18	Dharakuba Pt-II

19	Khash Beel
20	Jordanga Pt-II
21	Bangtimari
22	Chamaibill

For smooth functioning of Relief Operation, the entire circle has been divided into two Sectors:

- (i) Fekamari Sector &
- (ii) Mankachar Sector

Fig : Revenue Circle wise District Map of South Salmara and Mankachar.

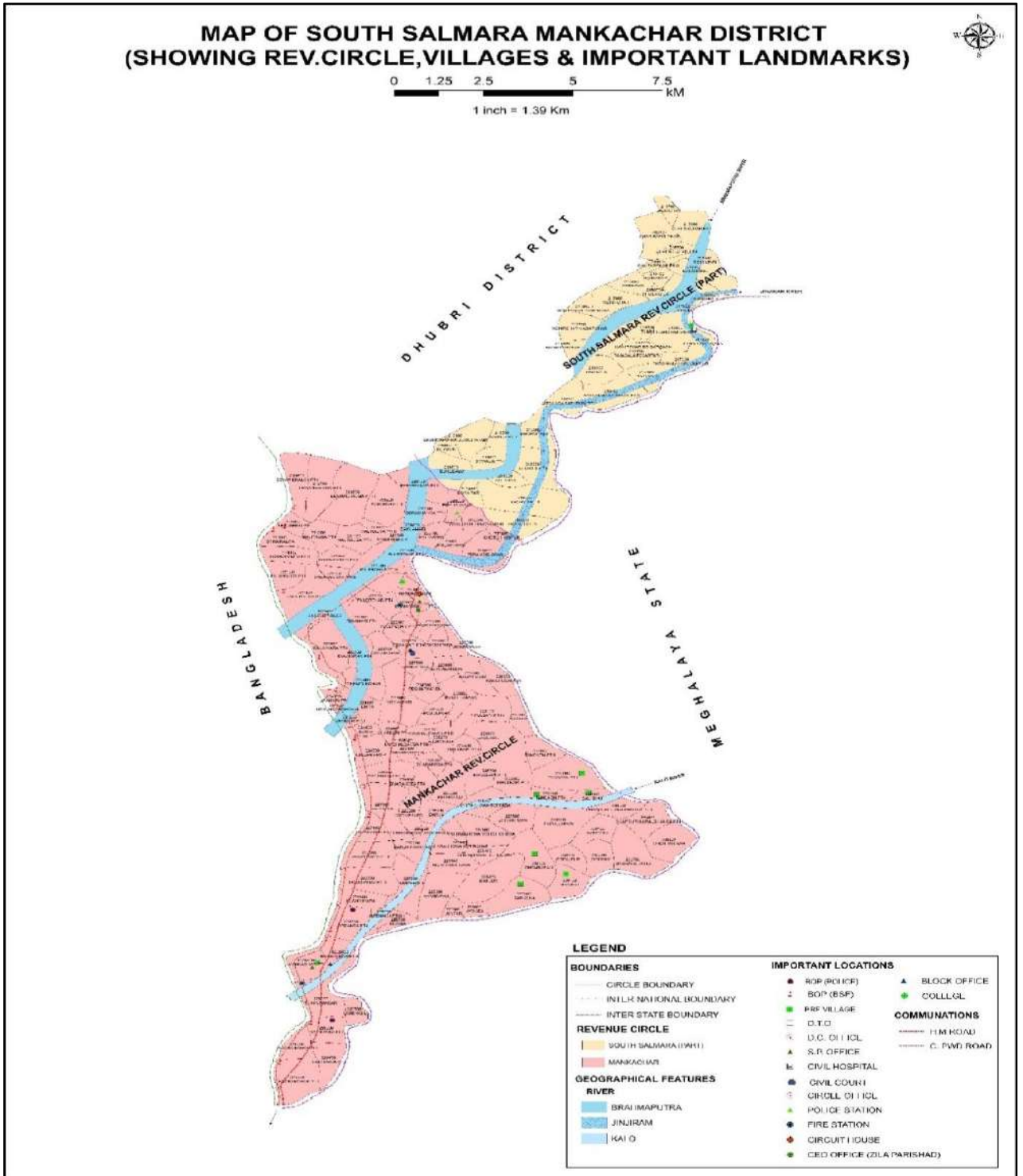


Fig :- Mankachar Sector Map.

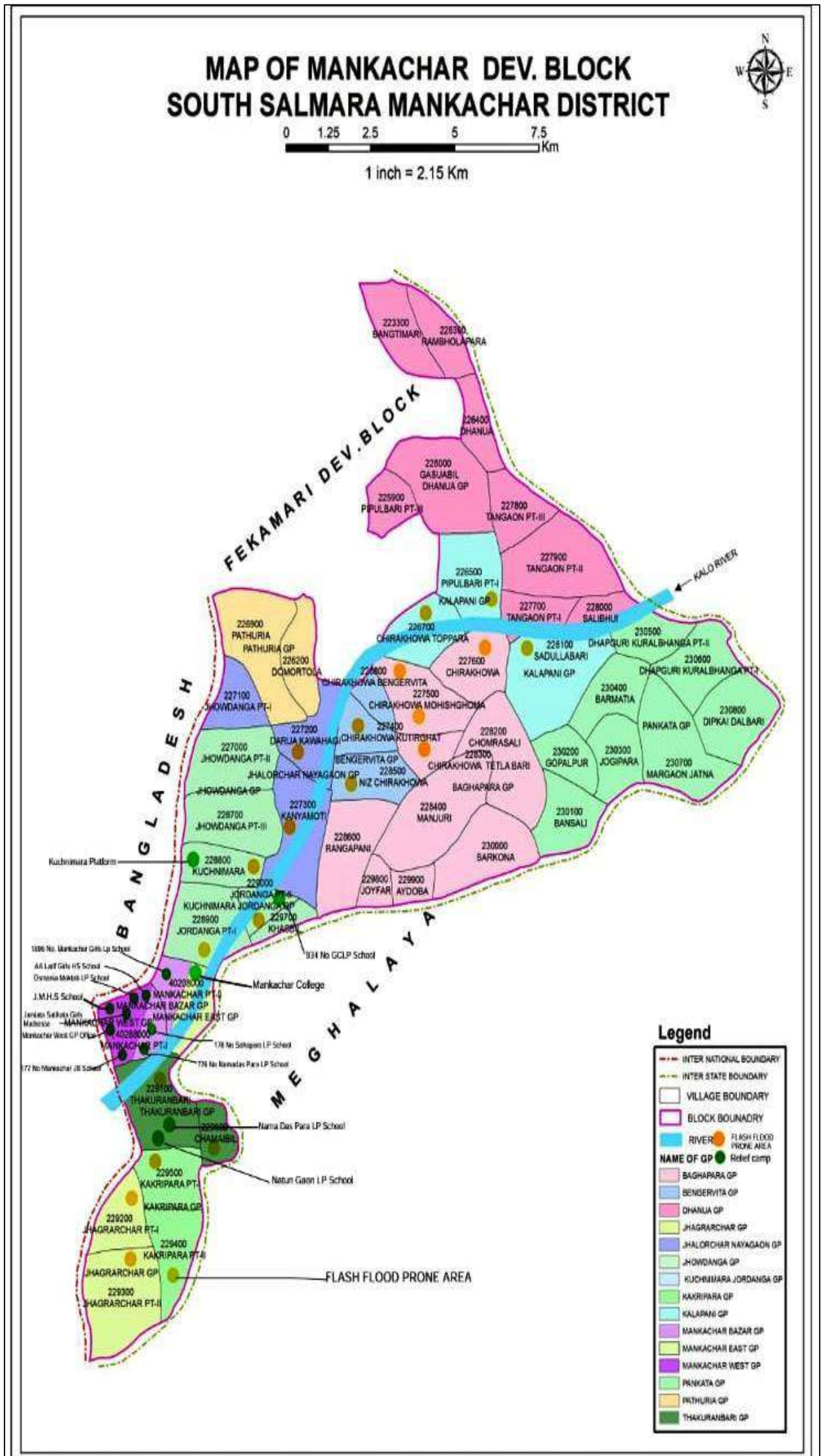
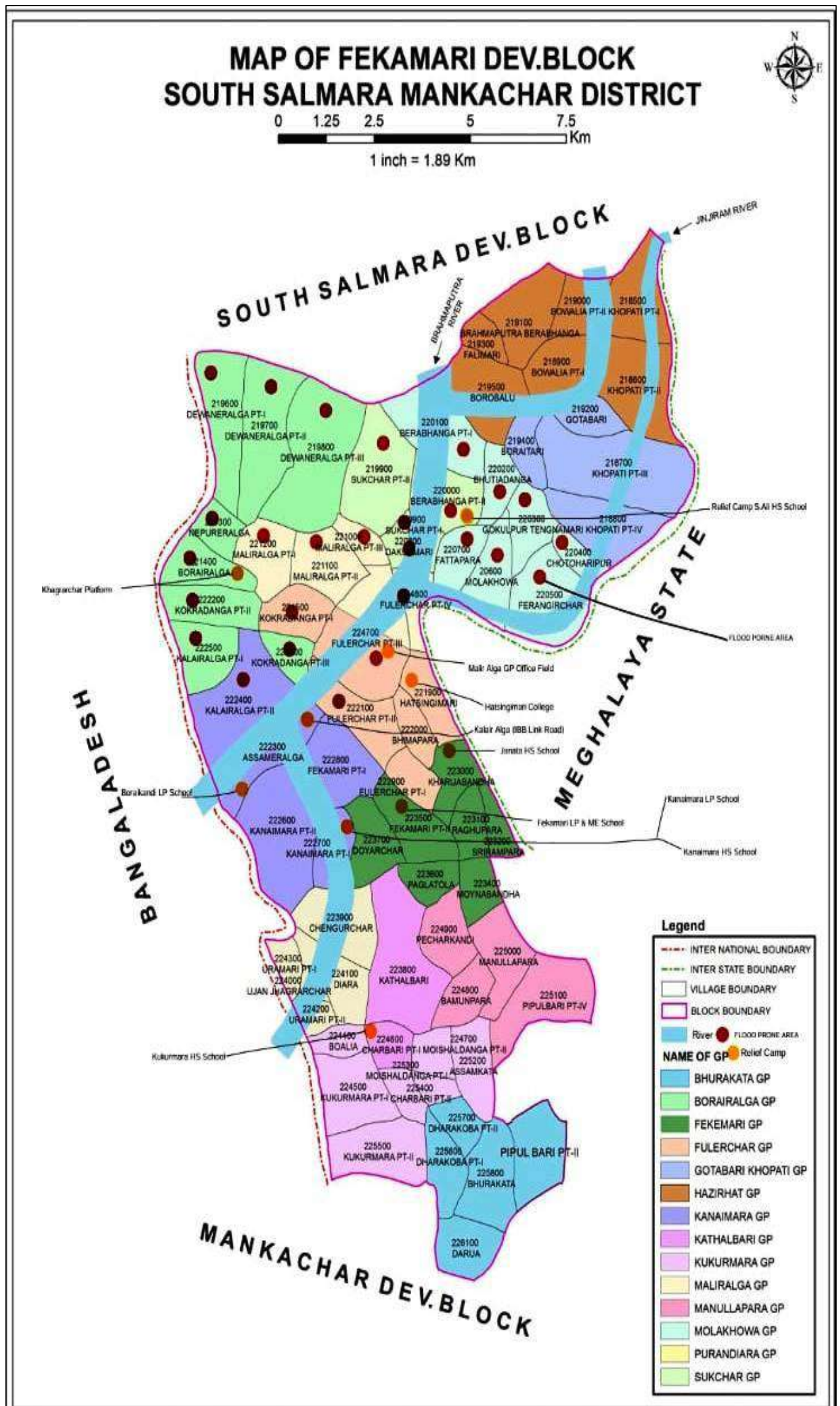


Fig :- Fekamari Sector Map.



Each sector again has been divided into 7 Sub-sectors i.e. 14 Sub-sector in total:-

<i>Sub-Sections</i>	<i>GaonPanchayats</i>	<i>Locations for Temporary Shelter</i>
Sub-sector 1	Borair Alga	1. Raised Platforms
		2. North Dewaneralga
		3. South Dewaneralga
		4. Bhermara
		5. Nepuneralga
		6. Borairalga
		7. Sishumara
		8. Nengterchar
		9. Char Sishumara
Sub-sector 2	Sukchar	1. S. Ali H.S School, Sukchar
		2. GP Office Field, Sukchar
Sub-sector 3	Kanaimara	1. Char Kanaimara L.P School
		2. Kanaimara High School
		3. Kanaimara L.P School
		4. Kanaimara New Bazaar
		5. Platform
Sub-sector 4	Molakhowa, Malir Alga & Fulerchar	1. Purangaon Platform
		2. Molakhowa par ghat to Sukchar Bazaar road
		3. Hatsingimari College, Hatsingimari
		4. GP Office Field, Malir Alga
Sub-sector 5	Fekamari & Manullapara	1. Janata High School, Kharuabandha
		2. Fekamari L.P & M.E School
		3. GP Office, Manullapara
Sub-sector 6	Kathalbari, Kukurmara & PuranDiara	1. Kathalbari L.P School
		2. Kukurmara H.S School
		3. Kukurmara GP Field
		4. PuranDiara L.P & M.E School
		5. Gashbari L.P School Field
		6. Platform
Sub-sector 7	Bhurakata, Pathuria & Kalapani	1. Market Shed, Kalapani
		2. Market Shed, Sadullabari
Sub-sector 8	Dhanua	1. Pipulbari Bazaar
		2. Dhanua GP Office Campus
		3. Dhanua Village
		4. Dhanua L.P & M.E School
		* Generally not affected by flood except low-lying areas.
Sub-sector 9	Pankata	1. Kuralbhanga L.P School

		2. Tapporpara L.P School
		3. Dalbari L.P School
		4. Dalbari Hill
		5. Bansali Hill
Sub-sector 10	Bengerbhita&Baghapara	1. Tetlabari L.P School
		2. Aidoba L.P School
		3. Borkona M.E School
		4. Munjuri L.P School
		5. Baghapara College
		6. Bengerbhita M.E School
		7. NizChirakhowa M.V School
Sub-sector 11	JhalorcharNayagaon & Jhawardanga	1. PMGYS Road (Baghachar to Kobitormari Bill)
		2. PMGYSY Road (Jugbazar to Kawahagi)
		3. AaraterGaon L.P School
		4. Market Area, Kadamtoli
		5. SomobaiSamity Field
Sub-sector 12	KuchnimaraJordanga	1. Raised Kuchnimara
		2. Border Road
Sub-sector 13	Mankachar East, Mankachar West & Mankachar Bazaar	1. Jordanga Barman Para L.P School
		2. Mankachar College, Mankachar
		3. JMHS School, Mankachar
		4. Namadas Para LP School
		5. MahilaSamity, Mankachar
Sub-sector 14	Thakuranbari, Kakripara&Jhagrachar	1. Kamakhyabari, Mankachar
		2. Mirjhumla Graveyard, Mankachar
		3. Kakripara H.S School
		4. GP Office Campus, Kakripara
		5. Mankachar Block Office, Jangal
		6. Thakuranbari GP Office

For smooth functioning of Relief Operation, the entire circle has been divided into two (2) Sectors headed by one (1) Sector Officer in each sector comprising fourteen (14) Sub-Sectors headed by one (1) Sub-Sector Officer who will be guided by the Sector Officer of their respective sector under the control of Circle Officer/Zonal Officer and **Field Officer** as Nodal officer
Name : **Sri. Soriful Islam (F.O DM)** Contact No : **8473857360**

Name of the Sector with Sector Officer	Sub-Sector	Sub-Sector Officer	G.P included	Assisting Gaon Pradhan	Lot Mondal& others
Sector 1 Fekamari Dev. Block Fekamari B.D.O Sri. Kaustan Das. 6000792347	Sub-Sector 1	A.E Fekamari Dev. Block Sri.Binoy Robi Das	Borair Alga	Gaon Pradhan Borair Alga G.Ps & VLCDMC members of the Rev	2.Nurul Islam Joddar (LM)
	Sub-Sector 2	Vety. officer Abdur Sattar 9957055992	Sukchar	Gaon Pradhan Sukchar G.Ps & VLCDMC Members of the Rev Villages	2.Nurul Islam Joddar (LM)
	Sub-Sector 3	AE WRD Rezzaqul Ahmed 8638518308	Kanaimara	Gaon Pradhan Kanaimara G.Ps & VLCDMC Members of the	Nurul Islam Joddar (LM.)
	Sub-Sector 4	AE WRD Rezzaqul Ahmed 8638518308	Molakhowa, Malir Alga & Fulerchar	Gaon Pradhan of Molakhowa, Malir Alga & Fulerchar G.Ps VLCDMC members of the	Nurul Islam Joddar (LM)
	Sub-Sector 5	Vety. Officer Abdul Sattar 9957055992	Fekamari&M anullapara	Gaon Pradhan of Fekamri & Manullapara G.Ps VLCDMC	Alom Nur Rahman (LM)
	Sub-Sector 6	Vety. Officer Abdul Sattar 9957055992	Kathalbari, Kukurmara& PuranDiara	Gaon Pradhan of Kathalbari, Kukurmara& PuranDiara G.Ps VLCDMC Members of the	1.Nurul Islam Joddar (LM) 2.Samsuddin Sheikh (LM)
	Sub-Sector 7	AEE PHE Kulendu Kr. Gogoi 7002454981	Bhurakata, Pathuria& Kalapani	Gaon Pradhan of Bhurakata, Pathuria& Kalapani G.Ps & VLCDMC Members of the	.Alom Nur Rahman (LM)
	Sub-Sector 8	J.E Mankachar Block Mizanur Rahman 967222547	Dhanua	Gaon Pradhan Dhanua G. Ps & VLCDMC Members of the Rev Villages	Alom Nur Rahman (LM)
	Sub-Sector 9	JE Irrigation Rezaul Karim 6001944883	Pankata	Gaon Pradhan Pankata G.Ps & VLCDMC Members of the	1.Alom Nur Rahman (LM) 2.Samsuddin Sheikh (LM)

Sector 2 Mankachar Dev. Block Mankachar B.D.O Sri. Kaustan Das. 6000792347	Sub-Sector 10	JE Irrigation Rezaul Karim 6001944883	Bengerbhita & Baghapara	Gaon Pradhan of Bengerbhita & Baghapara G.Ps & VLCDMC Members of the	1. .Alom Nur Rahman (LM) 2.Samsuddin Sheikh (LM)
	Sub-Sector 11	ADO (Agri.Dev) Mankachar Moinul Hoque 7399001047	Jhalorchar Nayagaon & Jordanga	Gaon Pradhan of Jhalorchar Nayagaon & Jordanga G.Ps & VLCDMC Members of the	1.Samsuddin Sheikh (LM) 2.Nurul Islam Jorddar (LM)
	Sub-Sector 12	ADO, (Agri.Dev) Mankachar Moinul Hoque 7399001047	Kuchnimara Jordanga	Gaon Pradhan Kuchnimara Jordanga G.Ps & VLCDMC Members of the	1.Samsuddin Sheikh (LM) 2.Nurul Islam Jorddar (LM)
	Sub-Sector 13	A.E Mankachar Dev. Block Ziarul Islam Cont:7896247651	Mankachar East, Mankachar West & Mankachar Bazaar	Gaon Pradhan of Mankachar East, West & Bazaar G.Ps & VLCDMC Members of the	1.Samsuddin Sheikh (LM) 2.Nurul Islam Jorddar (LM)
	Sub-Sector 14	J.E Mankachar Dev. Block Mizanur Rahman 967222547	Thakuranbari , Kakripara & Jhagrarchar	Gaon Pradhan of Thakuranbari, Kakripara & Jhagrarchar G.Ps & VLCDMC	1.Samsuddin Sheikh (LM) 2.Nurul Islam Joddar (LM)

OBJECTIVES OF THE PLAN

Mankachar Revenue Circle Office can play a vital role during the time of Flood. So this plan has been made to help the people during the time of Flood Period, so that the loss of human life and properties, domestic animals and wild life can be minimized during that time.

ANALYSIS OF FLOOD ON ITS SEASONAL FREQUENCY:

Types of Hazards	Jan	Feb	Mar	Apr	May	June	July	Aug	Sept	Oct	Nov	Dec
Flood				←—————→								
Erosion				←—————→								

Available Resources :

Manpower:

Disaster Management branch is functioning in the Office of the Circle Officer, Mankachar under the control of the Circle Officer who will engage all his Staff in time of need.

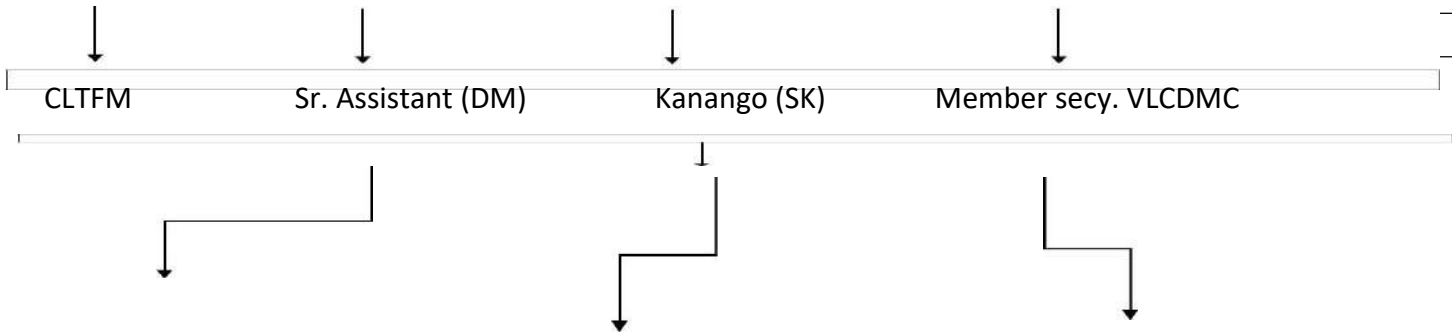
Vehicle: Departmental vehicles/boats are not available under Mankachar Rev. Circle authority, Will be hired in case of need & emergency situation.

Control Room : A Control Room is set up in the Circle Office, South Salmara with **Mr. Jogodish Roy Jr. Asstt Mobile No. 8135031471 and Ful Miah S/A Mobile No. 8638123496 as the I/C,** to function round the Clock depending upon the situation.

FUNCTIONAL ORGANIZATION STRUCTURES LOCAL LEVELS

CIRCLE DISASTER MANAGEMENT

Circle Officer/ Field Officer



Others office staff
Personals

Lot Mandols, Gaon Pradhan

VLCDMC Members, Village

NAME & CONTACT DETAILS OF LMs

Sl No	Name of Recorders/LMs/SKs	Contact No	Remarks
1	Alom Nur Rahman	9957120188	
2	Nurul Islam Joddar	9957898377	
3	Samsuddin Sheikh	9957058137	

DETAILS OF HODS & STAKE HOLDERS WITH CONTACT NOS :

Sl No	Name of Officer	Designation & Office	Contact No.
1	Sri. Kaustan das	BDO Mankachar/Fekamari Dev.Block	6000792347
3	Sri. Mominul Hoque	ADO (Agri Dev),Mankachar	7399001047
4	Dr.Nekibur Rahman	M&HO,I/C Gazarikandi BPHC	7636035836
5	Abdul Sattar	Vety. Officer	9957055992
6	Abdul Muktedir Sah	Ranger Officer,Hatsingimari Mankachar A/C Beat	9678493406
7	Sri.Mizanur Rahman	JE,Mankachar Dev.Block	9678222547
8	Jomsed Ali	Vety. Officer	6001362295
9	Sri. KulIndu Kr. Gogoi	AEE,PHE Mankachar Dev.Block	7002454981
10	Rahim Uddin Laskar	BEE0, Mankachar	9401943519
11	Prafulla Kr. Ray	J.E ,APDCL, Mankachar	7002370895
12	Sri. Trideep Kr. Das	Sub-Station Officer,F&ES,Hatsingimari	8638414873

13	Sri. Probhat Hazarika	i/c Station Officer, Fire & Emergency Service, Mankachar	8638207287
14	Kumar Sanjit krishno	DTO, Hatsingimari	8822647679

Details of police station :

1. Mankachar Police Station
2. Sukchar Police Station
3. Kharuabandha Out Post
4. Kalapani Out Post

PLACES SELECTED FOR TEMPORARY SHELTER OF FLOOD AFFECTED PEOPLE:

- | | | |
|--|---|--|
| <ol style="list-style-type: none"> (1) Lalmati Field (2) Barojora Road (3) Pipulbari Road (4) Chatibhui Road | } | Falls within the territory of Meghalaya. The District Administration will take permission from District Administration, West Garo Hills, Tura-Meghalaya. |
|--|---|--|

High Plate Form for cattle shed of Emergency situation:-

1. Sukchar Pt-I
2. Nepurer Alga
3. H.M Road
4. Magalaya Singimari to Tura Road

List of identified of Raised platform under Mankachar Rev. Circle.

Sl. No	Name of Raised Platform	Name of Rev.	Remarks
1	Sukchar Pt-II	Sukchar Pt-II	
2	Berabhanga Pt-II	Berabhanga Pt-II	
3	Bhutiadanga Near Sukchar PS	Bhutiadanga	
4	Batenerchar	Berabhanga Pt-II	
5	Shisumara Near Rofiqul Islam House	Kaliralaga Pt-I	
6	Dewaneralga	Dewaneralga Pt-I	
7	Borairalga Near Bellal Hussain House	Borairalga	
8	North Dewaneralga	Dewaneralga Pt-	
9	Shisumara Near BSF Tent Post	Kalairalga Pt-I	
10	Shisumara Near Alim Uddin Fokir House	Kalairalga Pt-II	
11	Saitbigaha	Sukchar Pt-II	
12	Faleralga Village	Sukchar Pt-II	
13	Jhowdanga LP & ME School playground	Jhowdanga	
14	Kaloghat Bazar be hind GP Office	Thakuranbari	
15	Kodomertol	Thakuranbari	
16	Near Community Hall Near Diara Bazar	Pathuria	
17	Sadullabari Pahartoli	Sadullabari	
18	Baliabeel	Pipulbari Pt-I	
19	Kalapani ME School	Chirakhawa	
20	Jhalorchar ME School	Jhowdanga Pt-III	
21	Sadartilla Near Boys LP School	Jhagrarchar Pt-II	
22	Satimari Near Majid with Border Road	Jhagrarchar Pt-II	
23	Jhagrarchar Near Anganwadi Centre with Border Road.	Jhagrarchar Pt-I	
24	Dakergaon Jhura land under Jhagrarchar GP	Kakripara Pt-II	

List of Population village wise for emergency shelter

Sl. No	Name of Village	Total population	Remarks
1	Dewaner Alga Pt-I	2745	
2	Dewaner Alga Pt-II	1321	
3	Dewaner Alga Pt-III	104	
4	Nepurer Alga	1063	
5	Borair Alga	2498	
6	Kokradanga Pt-I	0	
7	Kokradanga Pt-II	744	
8	Kokradanga Pt-III	1604	
9	Kalair Alga Pt-I	4510	
10	Kalair Alga Pt-II	1059	
11	Malir Alga Pt-I	0	
12	Malir Alga Pt-II	0	
13	Malir Alga Pt-III	0	
14	Sukchar Pt-I	2469	
15	Sukchar Pt-II	2312	
16	Berabhanga Pt-I	1460	
17	Berabhanga Pt-II	4820	
18	Dakuamari	0	
19	Bhutiadanga	2228	
20	Fulerchar Pt-III	13971	
21	Fulerchar Pt-IV	6299	
22	Gokulpur Tengnamari	2696	
23	Choto Haripur	730	
24	Ferrangir Char	6250	
25	Molakhawa	2668	
26	Fattapara	2931	
Total		64,482	

List of Boat Owner with Contact Number

Sl. No	Name of Boat Owner	Contact Number	Boat No.
1	Dulu Sheikh	8474029289	Assam-1884
2	A.Hannan Sheikh	9454516823	Assam-2286
3	Ashad Ali	9957286511	Assam- 1997
4	Rohim Uddin	9954603885	Assam- 2210
5	Zalekha Bibi	8473857632	Assam- 2067
6	Lily Bibi	9678262624	Assam- 2211
7	Rezzak Mollah	9126145903	Assam- 1899
8	Akheruzzaman Sk	9957127501	Assam- 2299
9	Bashu Sheikh	9678918085	Assam- 1107
10	Fotik Sheikh	6001594840	Assam- 7418

11	Shajahan Sheikh	9957042584	Assam- 0861
----	-----------------	------------	-------------

Sl.No	Name of the Relief Camp	Village Name	LATITUDE (DECIMAL DEGREE)	LONGITUDE (DECIMAL DEGREE)	Capacity of the Relief Camp	No of Toilets	Facilities of Drinking water	Provision of Child Friendly Space (Yes/No)
-------	-------------------------	--------------	---------------------------	----------------------------	-----------------------------	---------------	------------------------------	--

12	Sayed Ali			9957489793			Assam- 2203	
13	Momirul Islam			7635855622			Assam- 2295	
14	Momirul Islam			7635855622			Assam- 2303	
15	Kobizur Rahman			789675516			Assam- 2307	
16	Ashad Ali			7636075464			Assam- 1997	
17	Akhirul Islam			9957127501			Assam- 2299	
18	Akhirul Islam			9957127501			Assam- 1302	
19	Rohimuddin SK			9954603885			Assam- 2210	
20	Zahangir ALom			8011858225				

1	Hatsingimari College	Hatsingimari	25.72	89.89	1150	5	Available	Yes
2	Janata H.S School	Kharuabandha	25.72	89.89	870	2	Available	Yes
3	Mankachar College	College Nager	25.54	89.86	950	5	Available	Yes
4	J.M.H.S School	Mankachar	25.53	89.86	550	3	Available	Yes
5	Namadaspara LP School	Mankachar Twon	25.53	89.86	70	1	Available	Yes
6	Kanaimara L.P School	Kanaimara	25.72	89.86	350	1	Available	Yes
7	Kalair Alga (IBB Link	Kalair Alga	25.72	89.88	990	0	NO	No
8	Boraikandi L.P School	Boraikandi	25.72	89.88	275	2	Available	Yes
9	Kanaimara H.S	Kanaimara	25.72	89.88	380	3	Available	Yes
10	Khagrarchar platform	Khagrarchar	25.72	89.88	990	0	No	No
11	Kuchnimara platform	Kuchnimara Bazar	25.55	89.87	850	0	NO	No
12	S. Ali HS School,	Sukchar	25.72	89.88	750	2	Available	Yes
13	GP Office Field, Malir Alga	Malir Alga	25.72	89.88	525	1	Available	No
14	Fekamari LP & ME School	Fekamari	25.7	89.9	700	3	Available	Yes
15	Kukurmara HS School	Gazarikandi	25.65	89.88	950	3	Available	Yes
16	Osmania Moktob LP School	Mankachar Pt-I	25.53 7131	89.859 105	235	2	Available	Yes
17	A.A Latif Girls HS School	Mankachar Pt-I	25.53 7147	89.861 517	560	5	Available	Yes
18	1896 No. Mankachar Circle LP School	Mankachar Pt-I	25.53 7521	89.872 30	145	2	Available	Yes
19	Jamiata Salihata Girls Madrasa	Mankachar Pt-I	25.53 4044	89.863 505	65	1	Available	Yes
20	178 No. Sahapara L.P School	Mankachar Pt-I	25.53 6200	89.859 716	98	1	Available	Yes
21	177 No. Mankachar LP School	Mankachar Pt-I	25.53 4735	89.856 727	245	3	Available	Yes
22	776 No Namadas Para LP School	Mankachar Pt-I	25.53 4735	89.856 727	85	1	Available	Yes
23	Natun Gaon LP School	Thakuranbari	25.52 7752	89.863 242	230	4	Available	Yes
24	934 No GCLP School	Jordanga Pt-II	25.54 8271	89.872 622	98	2	Available	Yes
25	Mankachar West GP Office	Mankachar Pt-I	25.53 0822	89.862 532	66	2	Available	Yes

List of NGOs under Mankachar Rev. Circle

Sl. No	Name of NGOs	Name of President/Secretary	Contact Number
1	Seemanta Chetana Mancha Purvottor	Anil Ch. Das	9957058287
		Raju Dev Nath	9954728414
2	Jiwan Sangram Society	Anowar Hussain	9678221639
		Ahmed Hussain	9678534760
3	Protiva Society (NGO), Sadullabari	Iftekar Mondal	9954910702
		Chand Miah	9954933743
4	Rural Development Organization	Abul Hussain	9954479148
5	Jyoti NGO, Sonapur	Wazad Ali Ahmed	8011959255
		Meser Ali	9957806409
6	Decent NGO, Sonapur	Ekbal Hussain	9957496981
7	Gramin Youth Society, Teporpara	Babul Hussain	7896806778
		Mehedur Alom	8473000354

8	Ramdhenu Society.	Md. Zamiul Islam	8011320500
		Rashidul Islam	8753999894
9	Ramdhanu Economical Development Society, Kharuabandha	Minharul Islam Sarkar	9365111174
		Sanowar Islam	9957432758
10	Education & Social Welfair Society	Nurul Islam	9954424587
		Golam Robbani	9957057354
11	NGO Diara Bazar	Sultan Ahmed	8011024529
		Sanarul Mostafa	9678014700
12	Goriber bandhu Development Society.	Abu Wahid	9394904502
		Rejuan Ali	7896627808
13	Bright Future Youth Development Society.	Ratan Rabi Das	9365935772
		Hito Ranjan Barman	9101031536

List of Aapada Mitra/Pratirodhi Bandhu/ Volunteers

Sl. No	Name of Aapada Mitra/Pratirodhi Bandhu/ Volunteers	Contact Number
1	Jahinur Alom	8473013249
2	Rezzaque AAli	9101982013
3	Sofior Islam	8474858862
4	Atique Farhan Ahmed	6000807271
5	Khairuzzaman	9365079762
6	Jahangir Alom	9678266629
7	Ariful Islam	9365752791
8	Akradul Islam	8011022119
9	Nur Amin Sheikh	8638757945
10	Ebadul Islam	8099868629
11	Asadu Zaman	8011022119
12	Hashinur Islam	8011668735
13	Ziarul Islam	6000239421
14	Rakhibul Alom Ahmed	9864480728
15	Foridul Islam	7086645564
16	Abijit Das	8134898556
17	Zakir Hussain	9957056659
18	Zahid Mamun	8472092004
19	MokkinMiah	9957376592
20	Zalal Uddin	8473993017
21	Saiyed Hussain	8753889175
22	Nobinur Islam	7896375843

23	Rezzak Kazi	9954382766
24	Wahidul Islam	9678223882
25	Mahabubul Alom	8472966711
26	Mahabul Hosen	9365114296

List of Revenue village wise Population

Sl. No	Name of Rev. Village	Total Adult Population	Total Minor Population	Remarks
1	Dewaner Alga Pt-I	1577	1160	
2	Dewaner Alga Pt-II	773	548	
3	Dewaner Alga Pt-III	61	43	
4	Sukchar Pt-I	1445	1024	
5	Sukchar Pt-II	1565	746	
6	Berabhanga Pt-I	1031	429	
7	Berabhanga Pt-II	3249	1571	
8	Bhutiadanga	1874	354	
9	Dakuwamari	0	0	
10	Malir Alga Pt-I	0	0	
11	Malir Alga Pt-II	0	0	
12	Malir Alga Pt-III	0	0	
13	Fattapara	1512	1419	
14	Gokulpur Tangnamari	1708	988	
15	Chotohoripur	420	310	
16	Ferranggirchar	3554	1757	
17	Molakhawa	1458	1210	
18	Fulerchar Pt-I	1563	751	
19	Fulerchar Pt-II	5132	3395	
20	Fulerchar Pt-III	8337	5579	
21	Fulerchar Pt-IV	4348	1951	
22	Nepurer Alga	581	482	
23	Borair Alga	1273	1225	
24	Assamer Alga	827	409	
25	Kokradanga Pt-I	0	0	
26	Kokradanga Pt-II	475	269	
27	Kokradanga Pt-III	955	649	
28	Kalir Alga Pt-I	3099	811	
29	Kalir Alga Pt-II	664	395	
30	Bhimapara	4012	1945	
31	Hatsingimari	2919	841	
32	Kharuabandha	2367	1083	
33	Dayerchar	1136	977	
34	Fekamari Pt-I	2468	2296	
35	Fekamari Pt-II	2442	1210	
36	Kanaimara Pt-I	1288	1244	
37	Kanaimara Pt-II	1425	1466	
38	Chengurchar	2314	2140	
39	Diara	2687	2340	
40	Ujan Jhograrachar	628	496	
41	Uramari Pt-I	416	325	
42	Uramari Pt-II	0	0	
43	Boalia	1795	759	
44	Charbari Pt-I	1859	819	
45	Charbari Pt-II	410	176	
46	Moishaldanga Pt-I	180	75	
47	Moishaldanga Pt-II	568	465	
48	Kathalbari	4209	2312	
49	Paglatola	1205	551	
50	Pecherkandi	2097	782	
51	Moinabhanda	839	1759	
52	Raghupara	1763	953	
53	Srirampara	701	389	
54	Bangtimari	1749	1052	
55	Rambholapara	1028	539	
56	Dhanua	923	277	

57	Pipulbari Pt-I	2009	1752	
58	Pipulbari Pt-II	1816	1703	
59	Pipulbari Pt-III	3604	2059	
60	Pipulbari Pt-IV	2604	1273	
61	Manullapara	3498	2900	
62	Bamunpara	1559	1315	
63	Assamkata	819	737	
64	Dharakoba Pt-I	1340	897	
65	Dharakoba Pt-II	1340	828	
66	Kukurmara Pt-I	2079	968	
67	Kukurmara Pt-II	2270	1146	
68	Bhurakata	4134	3376	
69	Gasiabill	293	208	
70	Tangaon Pt-I	1169	816	
71	Tangaon Pt-II	1866	1517	
72	Tangaon Pt-III	1115	763	
73	Salibhui	718	702	
74	Dhabguri Kuralbhanga Pt-I	627	678	
75	Dhabguri Kuralbhanga Pt-II	861	900	
76	Dipkai Dalbari	1002	865	
77	Margaon Jatna	1225	1168	
78	Jogipara	465	247	
79	Gupalpur	1029	650	
80	Bormatia	314	144	
81	Sadhullabari	3585	1865	
82	Chirakhawa	4105	1753	
83	Chirakhawa Toppera	2409	1702	
84	Chirakhawa Mohishguma	374	301	
85	Chirakhawa Bengarbhita	2701	1671	
86	Darua	2238	2049	
87	Dumortola	982	882	
88	Pathuria	6892	5731	
89	Jhowdanga Pt-I	868	741	
90	Jhowdanga Pt-II	7157	6240	
91	Jhowdanga Pt-III	6790	5586	
92	Kanyamoti	344	329	
93	Darua Khawahagi	1142	1120	
94	Chirakhawa Kutirghat	1348	1079	
95	Niz Chirakhawa	1917	2030	
96	Chirakhawa Tatilebari	974	792	
97	Chomrasali	4089	3482	
98	Bansali	1265	786	
99	Bokona	2991	1829	
100	Munjuri	2395	1334	
101	Aoidoba	296	67	
102	Joyfer	18	12	
103	Rangapani	2848	1892	
104	Khashbill	0	0	
105	Jordanga Pt-I	3357	3115	
106	Jordanga Pt-II	5011	3669	
107	Kuchnimara	4891	3317	
108	Mankachar Pt-I	10763	4864	
109	Mankachar Pt-II	6187	3285	
110	Thakuranbari	2987	2124	
111	Chamaibill	1798	1362	
112	Kakripara Pt-I	5171	3805	
113	Kakripara Pt-II	5301	3933	

114	Jhograrchar Pt-I	1511	1156	
115	Jhograrchar Pt-II	2905	2333	
Total		2,36,320	1,58,594	3,94,914

Sl.No.	Name of the Relief Camp	Village Name	Name of In-Charge	Contact Number
1	Hatsingimari College	Hatsingimari	Abu Mostafa Sheikh	9957884346
2	Janata H.S School	Kharuabandha	Azzimuddin	7896111527
3	Mankachar College	College Nager	Manik Ch. Mahanta	9957774744
4	J.M.H.S School	Mankachar	Pinaki Moitra	9957210182
5	Namadaspara LP School	Mankachar Twon	Pinaki Moitra	9957210182

The list of Relief Camp In-Charge under Mankachar Rev. Circle

6	Kanaimara L.P School	Kanaimara	Mehubar Rahman	7635944893
7	Kalair Alga (IBB Link Road)	Kalair Alga	Isha Hoque Ali	6001130551
8	Boraikandi L.P School	Boraikandi	Isha Hoque Ali	6001130551
9	Kanaimara H.S School	Kanaimara	Mehubar Rahman	7635944893
10	Khagrarchar platform	Khagrarchar	Sheikh Monsur Ali Modal	9957373851
11	Kuchnimara platform	Kuchnimara Bazar	Muftiulla Azad	9954129061
12	S. Ali HS School, Sukchar	Sukchar	Mohubor Rahman	9957057324
13	GP Office Field, Malir Alga	Malir Alga	Salim Uddin	6000212013
14	Fekamari LP & ME School	Fekamari	Anisul Islam Modal	7086930968
15	Kukurmara HS School	Gazarikandi	Sakila Hunuf Banu Sarkar	7896582873
16	Osmania Moktob LP School	Mankachar Pt-I	Mona Miah	8011367178
17	A.A Latif Girls HS School	Mankachar Pt-I	Mona Miah	8011367178
18	1896 No. Mankachar Girls L.P.School	Mankachar Pt-I	Mona Miah	8011367178
19	Jamiata Salihata Girls Madrasa	Mankachar Pt-I	Mona Miah	8011367178
20	178 No. Sahapara L.P School	Mankachar Pt-I	Pinaki Moitra	9957210182
21	177 No. Mankachar J.B School	Mankachar Pt-I	Shohidur Islam	9954993944
22	776 No Namadas Para LP School	Mankachar Pt-I	Pinaki Moitra	9957210182
23	Natun Gaon LP School	Thakuranbari	Chand Mamud	9957241515
24	934 No GCLP School	Jordanga Pt-II	Manik Ch. Mahanta	9957774744
25	Mankachar West GP Office	Mankachar Pt-I	Zakir Hussain	8471810818

LIST OF RELIEF CENTRE WITH LATITUDE & LONGITUDE

SL No	Name of Gaon Panchayat	Name of Rev. Village	Latitude	Longitude
1	Borairalga GP	Fulerchar Pt-II	25.720313	89.8953826
2	Sukchar GP	Fattapara	25.761267	89.893658
3	Molakhowa GP	Molakhawa	25.75388	89.901699
4	Maliralga GP	Fulerchar Pt-III	25.743216	89.889170
5	Fulerchar GP	Hatsingimari	25.722565	89.893833
6	Kanaimara GP	Kanaimara Pt-II	25.70589442	89.8668345
7	Fekamari GP	Fekamari Pt-II	25.694741	89.898444
8	Puran Diara GP	Diara	25.670204	89.876186
9	Kathalbari GP	Kathalbari	25.6777756	89.8962593
10	Manullapara GP	Manullapara	25.67552	89.916095
11	Kukurmara GP	Kukurmara Pt-II	25.6503926	89.8863228
12	Bhurakata GP	Bhurakata	25.6185944	89.9164165
13	Pathuria GP	Domortola	25.625788	89.88895
14	Dhanua GP	Dhanua	25.677056	89.943789
15	Kalapani GP	Chirakhawa	25.64505	89.9441983
16	Pankata GP	Jogipara	25.597461	89.977042

17	Baghapara GP	Chomrasali	25.602122	89.951029
18	Bengervita GP	Chirakhawa Bengarvita	25.606351	89.9203495
19	Jhalorchar Nayagaon GP	Jhowdanga Pt-II	25.5968566	89.88994
20	Jhowdanga GP	Jhowdanga Pt-III	25.578472	89.88371
21	Kuchnimara Jordanga GP	Jordanga Pt-II	25.561212	89.878138
22	Mankachar East GP	Mankachar Pt-II	25.538945	89.865253
23	Mankachar Bazar GP	Mankachar Pt-I	25.5308197	89.8623135
24	Mankachar West GP	Mankachar Pt-I	25.537246	89.85289
25	Thakuranbari GP	Thakuranbari, Kaloghat	25.529880	89.86746
26	Kakripara GP	Kakripara Pt-I	25.502496	89.867516
27	Jhagrarchar GP	Jhagrarchar Pt-I	25.494826	89.855862

DISASTER MANAGEMENT PLAN FOR THE YEAR 2024–2025 IN RESPECT OF SOUTH SALMARA REVENUE CIRCLE– SOUTH SALMARA

SOUTH SALMARA CIRCLE:- South Salmara Revenue Circle is located at the extreme South–Western part of Assam . It is bounded by Dhubri Sub–division on the North, Meghalaya and Mankachar Circle on the South and Meghalaya and Lakhipur Circle on the East and Bangladesh on the West . It has an area of 442 . 59 Square Kilometres . Flood and erosion is a common phenomenon of the Circle . Every year large number of villages are submerged / eroded by Flood Water . The River Brahmaputra and its Tributaries namely the Jinjiram are the main rivers of this Circle . This Circle is linked with the rest of the State by an NEC road passing through Meghalaya . The entire geographical area of the Revenue Circle is divided between Dhubri and newly created South Salmara–Mankachar Districts . The revenue Circle is comprised of 201 Revenue Villages of which 164 Villages falls under Dhubri district administration and 37 Villages fall under South Salmara–Mankachar district administration . Hence, it has two HQs Viz: Dhubri on the North Bank and Hatsingimari on the Southern Bank of the River Brahmaputra . The Danger Level of River Brahmaputra at Jagomaya Ghat is 28 . 62 Meters . The flood water normally takes 111 hours to reach Dhubri/South Salamar from Dibrugarh .

Nature of Flood Disaster in the Circle: Generally annual flood are witnessed in the circle

Annual flood, which occurs in the monsoon period following overtopping of river water from its banks.

Flash flood :- No

Water logging:- No

IMPORTANT INFORMATIONS :

1. Population : 83,090 persons as per Census–2011 .
2. Dev. Blocks : 2 Nos (i) South Salmara & (iv) Fekamari (two nos of GP)
3. Gaon Panchayat : 8 Nos .
4. Total no of Rev. Villages : 37 Nos
5. GPSS Ltd . : 2 Nos .
6. Police Station : 2 Nos; (i) South Salmara PS ii) Sukchar PS
7. Police Out Post : Nil
8. Police Patrolling Post : NIL
10. Fire Service Station : NIL
11. Educational Institutions : (a) College : 2 Nos .
(1 No College & 1 No. of Jr. Colleges in SSM)
(b) H . S . School : 2 Nos .
(c) H . E . / H . M . : 7 Nos .
(d) MV / ME : 19 Nos .
(e) Primary School : 81 Nos

NAME OF MEDICAL INSTITUTIONS/HOSPITALS :

1. Civil Hospital : Nil
2. Maternity Hospital : Nil .
3. B. P. H. C. : 1 No
4. C. H. C. : 1 No
5. Mini P. H. C. : Nil
6. S. H. C. : Nil
7. State Dispensary : Nil
8. Sub-Centre : 12 Nos

The Circle is not yet connected by Airport & Railways. The nearest airport is at Borjhar, Guwahati which is about 248 Kms. from the Circle H.Q. The Circle is linked with rest part of the State by an NEC road via Meghalaya .

The people of the riverine areas primarily use Engine fitted and Country Boats as the main means of transportation. There are practically no permanent roads in the riverine areas. Moreover, the entire char area is submerged every year for several months resulting in washing away of roads and embankments .

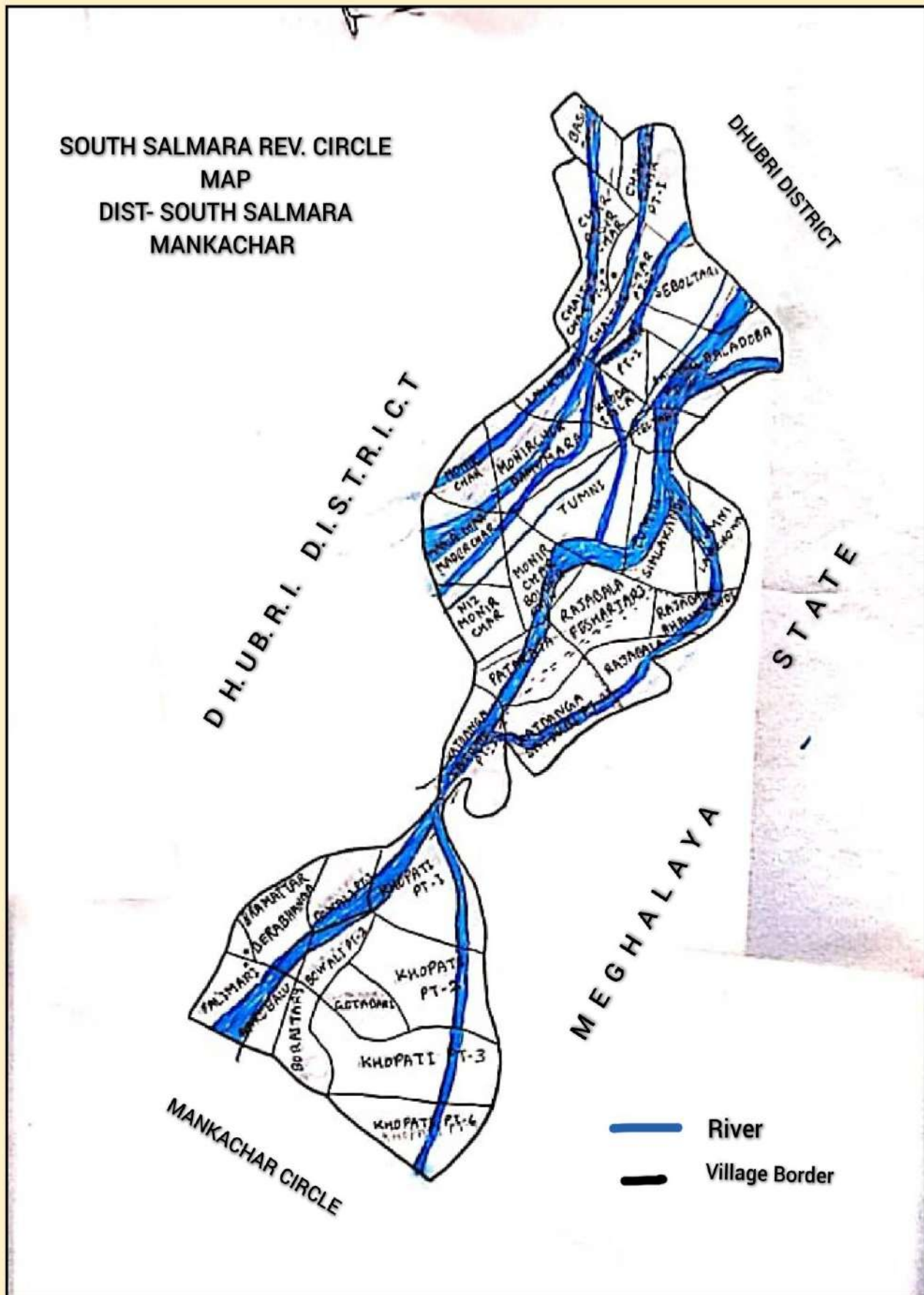
The shortest communication with the District headquarters, Dhubri & Hatsingimari is by road cum river route via Phulbari. The other alternative route to Dhubri is by road via Jogighopa which is about 300 kms from South Salmara .

Breadth of the river Brahmaputra is about 20kms in between Dhubri and Phulbari .

There are several Ghats under the local Panchayat bodies. Engine Boats (big size) are operating passenger services from the following important Ghats daily :

1. South Salmara to Dhubri .
2. Tumni to Dhubri .
3. Monirchar to Dhubri .
4. Hazirhat to Dhubri .

The Assam Police Radio Organization has a network of VHF Station for speedy communication system in the Circle. All P. S. / Out Post have a network of APRO, Telecommunication facilities are also available in all Govt. Offices .



flood
Circle
2016,
plan
matic
The

plan has been prepared on the basis of existing infrastructural facilities available in the Circle level. The task of each department is different in nature and hence those are taken up separately on the basis of their contingent plans.

Measures to be taken prior to flood :

- Sensitize all the heads of department and Offices and NGOs etc. at Circle level.
- Prepare list of raised Platforms, other High Lands for sheltering of flood affected people in the hour of need.
- Confirm the availability of sufficient number of Engine fitted Boats, Country Boats to be used during flood.
- Keep strict vigil over vulnerable Bundhs, Embankment, Roads by the concerned department.
- Keep sufficient reserve rolling stock of food grains and other Essential Commodities for human being and fodder for animal consumption as well as sufficient stock of life saving medicines for both human and animal by concerned departments.
- Identify vulnerable areas in respect of flood.

Measure to be taken during occurrence of flood :

- Visit the affected areas expeditiously and ascertain the nature and extent of damages.

- Deploy / engage the staff or action group in rescue operation in respect of both human and animal .
- Submit report of the situation to the next higher authority by quickest possible means .
- Ensure the services and arrange materials to be provided according to the need .
- Press into services of engine fitted boats, country boats etc . as per requirement .
- Setting up of information centers, temporary shelter for both human and animal, field hospitals etc . according to necessity .
- Provide sufficient food stuff for relied camps and fodder for animal .
- Provide health care services to the camp inmates / flood affected people and veterinary services to the animals .
- Maintenance of law & order .

Measures to be taken after occurrence of flood :

- Ensure quick restoration of all essential services like electricity, road communication, water supply, telephone services etc .
- Ensure sanitation, public health care facilities in the areas affected by flood .
- Inspection, restoration and repairing of infrastructural facilities .
- Take preventive measures against epidemic and other water borne diseases and to undertake vaccination programme .
- The measures for providing pure drinking water, spreading of disinfectant .
- Medical Services, Veterinary services and animal care .
- **Relief and Rescue Operation :**

For prompt and smooth relief and rescue operation South Salmara Revenue Circle is divided into 2 Zones . The name of Zonal Officers and their respective contacts are as follow . Circle Officer South Salmara will operate as Incident Commander during relief and rescue operation .

ZONE :: A

Name of Zone and Zonal Officer	Designation	Name of Contact No . of Sector Officer	Remarks
1	2	3	4
Hadayat Hussain	BDO, South Salmara	8811088447	Areas under Baladoba GP, Sebaltary GP, Dakhin Salmara GP, Tumni GP, Monirchar GP and Patakata GP

ZONE :: B

Name of Zone and Zonal Officer	Designation	Name of Contact No . of Sector Officer	Remarks
1	2	3	4
Kaustab Das,ALRS	BDO, Fekamari	6000792347	Area under Gotabari GP and Hazirhaat GP

Duties and responsibilities of Sector Officers :-

1. All the Zonal Officers will keep a close watch over their respective areas and report to the Circle Officer regarding the status of the embankments, connecting roads and bridges, areas and population likely to be affected by flood
2. The Zonal Officers are to keep in constant touch with the Lot Mandals of their respective areas along with the Goanburas and GP Secretaries during the relief and rescue operations and ensure the proper posting of the country boats .
3. The Zonal Officer will collect report about conditions of the embankments, medical and veterinary needs, damage to communication, agriculture etc and shall report to the Circle Officer on a regular basis and submit the indent for relief materials timely on the basis of field level assessment of affected population . They shall also submit their requirement of country boats or vehicles for requisition for relief and rescue operation .
4. The Zonal Officers shall liaise with the SDRF, police and also army for carrying out search and rescue operation .
5. Further, they should also co-ordinate amongst the line department and ensure that composite teams comprising of medical, veterinary, PHC personnel visit the affected areas as well as relief camps jointly for restoring normalcy at the earliest possible .

They should also involve the community at all stages especially for day to day running of the relief camps .

6. They shall ensure that the procedure laid down under the Assam Relief Manual is strictly followed and APRs for the GR etc. distributed are collected and submitted on time .
7. Detail report of Flood damage will be compiled for post flood reconstruction and rehabilitation. The Sector Officers shall assess the extent of damages through the field staff for preparation of rehabilitation grant proposal etc .

Circle Level Disaster Management Committee :

Sl. No.	Name	Designation	Contact No.
1	Sajjad hussain, ALRS	Circle Officer	7002240629
2	Kaustab Das	BDO Fekamari	6000792347
3	Hadayat Hussain	BDO South Salmara	8811088447
4	Dr. Bangshidhar Boro	IC BPHC South Salmara	7086603910
5	Tilok Ch Roy	OC South Salmara PS	9435537833
6	Nabojyoti Bora	OC Sukchar PS	8471989655
7	Abu Mohammad Sadik	Field Officer	9957025450
8	All GP Secretary under South Salmara Revenue Circle		
9	All Gaonburha of respective Revenue Village		

The Duties & Responsibilities of CDMC are as follows-

1. Design and implement awareness generation activities on Disaster Management .
2. Review and monitor the preparedness of Govt. departments and agencies on Disaster Management .
3. Provide feedback to DDMA and extend cooperation in implementation of Disaster Management activities .
4. Plan, implement and monitor relief and rehabilitation operation .

Control Room :

A Control Room is set up in the Circle Office, South Salmara with Abu Mohammad Sadik **Field Officer (Mobile No. 9957025450)** as the I/C, to function round the Clock depending upon the situation .

Available Resources :

Manpower :

Disaster Management branch is functioning in the Office of the Circle Officer, South Salmara under the control of the Circle Officer who will engage all his Staff in time of need .

Vehicle :- Following departmental vehicles/boats are available under South Salmara Rev. Circle authority .

- Bolero : Nil
- Speed/E- Boat : Nil (Will be hired in case of need & emergent situation)

LIST OF EROSION AFFECTE VILLAGE

Name of GP's	Name of Village
Baladoba GP	Seboltary
	Bashirchar
	Char Bashirchar

	Choitar Char Pt-I
	Choitar Char Pt-III
	Teltary
SOUTH SALMARA REV. CIRCLE Dakhin Salmara GP MAP DIST- SOUTH SALMARA MANKACHAR	Salmara Pt-I
	Salmara Pt-II
Tumni GP	Khodaicila
MAP OF EROSION AFFECTED VILLAGE	Tumnit
	Monirchar
Monirchar GP	Monirchar Damumera
Patakata GP	Lawkhowa
	Patakata
Hazirhat GP	Katdanga Satdubi Pt-I
	Bowali Pt-I
Gotabari Khopati GP	Bowali Pt-II
	Borballi
	Polmari
	Boraitari

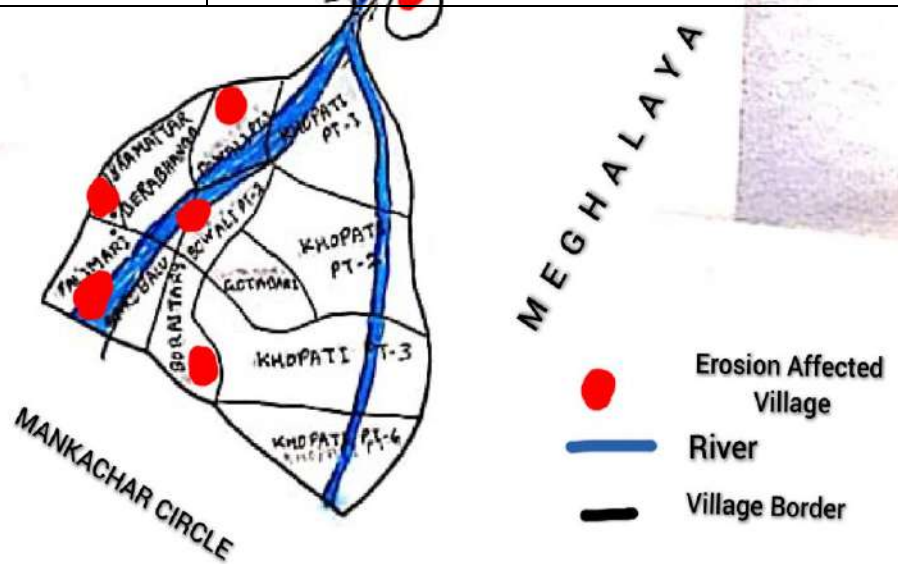


Fig : Map of Erosion affected village under South Salmara Revenue Circle

List of Flood Affected village

Sl No	Name of Circle	Name of Dev. Block	Name of GP	Name of Village
1	South Salmara	South Salmara Dev. Block	Seboltary GP	Seboltary
2				Bashirchar
3				Char Bashirchar
4				Choitar Char Pt-I
5				Choitar Char Pt-II
6				Choitar Char Pt-III
7			Baladoba GP	Baladoba
8				Teltary
9			Dakhin Salmara GP	Salmara Pt-I
10				Salmara Pt-II
11				Khodaidila
12			Tumni GP	Tumni
13				Tumni Shimplakandi
14				Tumni Lawkhowa
15				Rajabala Bhalukkandi
16				Rajabala Fershertari
17			Monirchar GP	Monirchar
18				Monirchar Madarchar
19				Monirchar Damumara
20				Monirchar Boidergaon
21				Niz Monirchar
22				Lawkhowa
23			Patakata GP	Patakata
24				Rajabala
25				Katdanga Satdubi Pt-I
26				Katdanga Satdubi Pt-II
27		Fekamari Dev. Block	Hazirhat GP	Khopati Pt-I
28				Khopati Pt-II
29				Bowali Pt- I

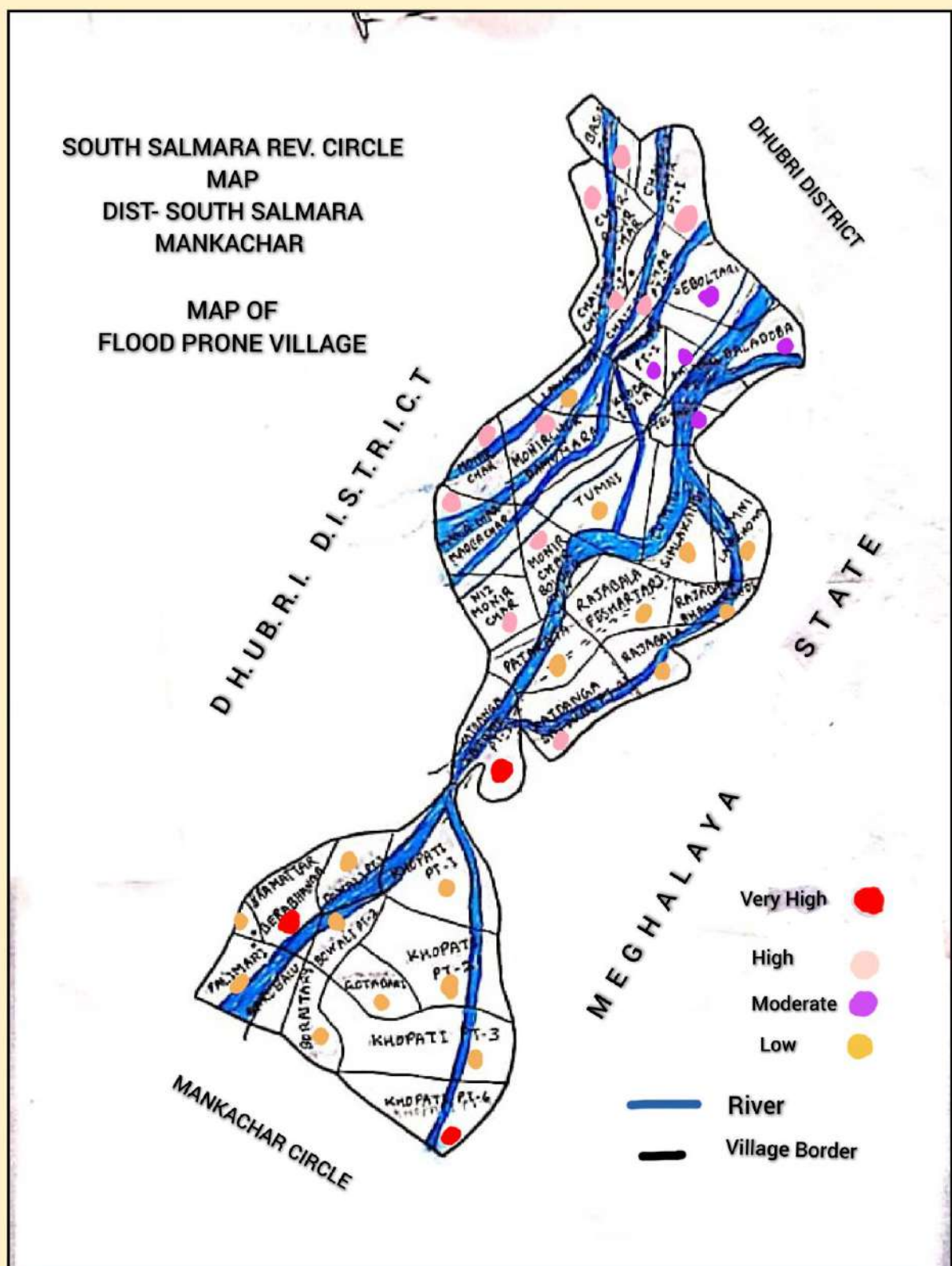


Fig : Map of Flood affected village under South Salmara Revenue Circle.

NAME OF THE GPs WITH DETAILS :

SI No	Name of GP	District	Name of Block	Name of GP Secretary	Contact No of GP Secretary
1	Gotabari	South Salmara–Mankachar	Fekamari	Ali Hussain	9101719020
2	Hazirhat	South Salmara–Mankachar	Fekamari	Boktazaman Sheikh	9365001675
3	Patakata	South Salmara–Mankachar	South Salmara	Bahez Ali Mondol, i/c	9954496715 / 8473059773
4	Tumni	South Salmara–Mankachar	South Salmara	Shahjahan Ali	9706728574
5	Monirchar	South Salmara–Mankachar	South Salmara	Mosaraf Husaim	9957807435
6	Dakhin Salmara	South Salmara–Mankachar	South Salmara	Abdul Latif	9957517065
7	Baladoba	South Salmara–Mankachar	South Salmara	Bahez Ali Mondol	9954496715 / 8473059773
8	Seboltary	South Salmara–Mankachar	South Salmara	Fazor Uddin Ahmed	6001578516

NAME & CONTACT DETAILS OF LMs & SKs :

Sl. No	Name of Recorders/LMs/SKs	Designation	Contact No	Remarks
1	Shahazahan Ali Ahmed	SK	8638469088	
2	Jahirul Islam	LM	9957248743	
3	Saidur Rahman	LM	9954165699	
4	Sohidur Rahman	LM	9707729186	
5	Biraj Basamutary	LM	9957341926	
6	Nilima Das	LM	9707164202	
7	Gautam Kumar Borah	LM	7002898789	

VILLAGE WISE POPULATION ACCORDING TO 2011 CENSUS

Name of GP	Name of Village	Population census 2011
Seboltary GP	Seboltary	2314
	Bashirchar	200
	Char Bashirchar	294
	Choitar Char Pt–I	372
	Choitar Char Pt–II	119
	Choitar Char Pt–III	65
Baladoba GP	Baladoba	6100
	Teltary	451

Dakhin Salmara GP	Salmara Pt-I	1334
	Salmara Pt-II	3594
	Khodaidila	1936
Tumni GP	Tumni	4958
	Tumni Shimplakandi	3628
	Tumni Lawkhowa	2589
	Rajabala Bhalukkandi	2691
	Rajabala Fershertari	1947
Monirchar GP	Monirchar	707
	Monirchar Madarchar	1518
	Monirchar Damumara	77
	Monirchar Boidergaon	1863
	Noz Monirchar	2231
	Lawkhowa	32
Patakata GP	Patakata	3889
	Rajabala	960
	Katdanga Satdubi Pt-I	3266
	Katdanga Satdubi Pt-II	2706
Hazirhat GP	Khopati Pt-I	4010
	Khopati Pt-II	5276
	Bowali Pt- I	1101
	Bowali Pt- II	3383
	Borbalu	2582
	Brahmaputra Berabhanga	1097
	Folimari	78
Gotabari Khopati GP	Gotabari	2644
	Khopati Pt-III	7604
	Khopati Pt-IV	4053
	Boraitari	1398

VILLAGE POPULATION LATWISE AS PER SURVEY RECORD OF GAON PRADHAN FOR YEAR 2023

Lot No	Gaonpradhan's Name	Rev. Village Name	Adult			Minor						G. Total
			Male	Female	Total	Male			Female			
						0 to 6	6 to 12	Total	0 to 6	6 to 12	Total	
59	Fakar Uddin Ahmed	1. Basirchar 2. Char Basirchar 3. Choitarchar Pt-I 4. Choitarchar Pt-II 5. Choitarchar Pt-III	1267	1176	2443	204	187	391	162	139	301	3135
60	Altab Hossain Mollah	Seboltari	1777	1256	3033	310	1171	1481	185	798	983	5497

61	Eunus Ali Mollah	Baladoba	3739	3441	7180	1163	373	1536	1081	350	1431	10147
62	Shib Chran Seal	1. Salmara Pt-I 2. Khodaidila 3. Teltary	2569	2611	5180	292	1016	1308	303	1037	1340	7828
63	Ibrahim Ali Mondal	South Salmara pt-II	2358	2507	4865	667	657	1324	307	340	647	6836
64	Hafizur Rahman	1. Laukhowa 2. Monircha 3. Monirchar 4. Damumara 5. Monirchar 6. Madarchar	1921	1666	3587	419	433	852	425	434	859	5298
65	Zahangir Hasan	Tumni	3231	2738	5969	869	850	1719	898	862	1760	9448
66	Abdus sattu	Tumni Simlakandi	2364	2266	4630	308	294	602	302	282	584	5816
67	Zohirul Hoque Ancari	Tumni Lowkhuwa	1350	1270	2620	490	460	950	530	526	1056	4626
68	Shahazamal Sarkar	Rajabala Bhalukkandi	1578	1562	3140	289	275	564	334	372	706	4410
69	Sofiqul Alom	1. Rajabala 2. Rajabala Fershatory	1596	1542	3138	387	446	833	363	429	792	4763
70	Moktadur Rahman Sarkar	Monirchar Boidergaon	1017	1018	2035	303	183	486	309	185	494	3015
71	Mustafa Ashraf Ali	Niz Monirchar	1791	1740	3531	335	519	854	297	506	803	5188
72	Abdur Rahim Sk	Patakata	2450	2490	4940	323	925	1248	293	929	1222	7410
73	Abdul Wahab Talukdar	Katdanga satdobi Pt-II	1284	1228	2512	350	359	709	338	356	694	3915
74	Monser Ali Ahmed	Katdanga satdobi Pt-I	1565	1476	3041	479	457	936	430	488	918	4895
75	Moynal Hoque	Khopati Pt-I	2220	2055	4275	697	726	1423	654	698	1352	7050
76	Ali Hossain	Khopati Pt-II	2492	2635	5127	622	879	1501	682	983	1665	8293
77	Abdul Akher Shah	Khopati Pt-III	3532	3700	7232	823	937	1760	877	1016	1893	10885
78	Sobed Ali Sheikh	Khopati Pt-IV	2268	2325	4593	407	413	820	576	504	1080	6493
79	Rashidur Rahman	1. Boraitary 2. Bowali Pt-II	2771	2592	5363	752	812	1564	692	737	1429	8356
80	Akhedut Dawallah Mondal	Gotabari	1742	1458	3200	650	552	1202	568	530	1098	5500
81	Abdul Matin Akond	1. bowali Py-I 2. Brahmaputra Berabhanga 3. Falimari	1350	1351	2701	266	292	558	275	372	647	3906
82	Roushon Jalal Akand	Borobalu	1311	1226	2537	235	467	702	215	369	584	3823
Total			4954	47329	96872	11640	13683	2532	11096	13242	2433	146533
			3					3			8	

Details of Gaonpradhan under South Salmara Revenue Circle

Sl. No.	Gaonburah's Name	Rev. Village Name	Phone No.
1	Fakar Uddin Ahmed	1. Basirchar 2. Char Basirchar 3. Choitarchar Pt-I 4. Choitarchar Pt-II 5. Choitarchar Pt-III	9678911056
2	Altab Hossain Mollah	Seboltari	9957088246
3	Eunus Ali Mollah	Baladoba	9954748086
4	Shib Chran Seal	1. Salmara Pt-I 2. Khodaidila 3. Teltary	7896512669
5	Ibrahim Ali Mondal	South Salmara pt-II	8812980080

6	Hafizur Rahman	1. Laukhowa 2. Monircha 3. Monirchar Damumara 4. Monirchar Madarchar	9957095791
7	Zahangir Hasan	Tumni	7663028835
8	Abdus sattar	Tumni Simlakandi	9957280308
9	Zohirul Hoque Ansari	Tumni Lowkhuwa	9957269801
10	Shahazamal Sarkar	Rajabala Bhalukkandi	985457654
11	Sofiqul Alom	1. Rajabala 2. Rajabala Fershatary	7578986110
12	Moktadur Rahman Sarkar	Monirchar Boidergaon	7002797573
13	Mustafa Ashraf Ali	Niz Monirchar	9954954725
14	Abdur Rahim Sk	Patakata	9957630797
15	Abdul Wahab Talukdar	Katdanga satdobi Pt-II	9678264882
16	Monser Ali Ahmed	Katdanga satdobi Pt-I	9678266513
17	Moynal Hoque	Khopati Pt-I	9678495714
18	Ali Hossain	Khopati Pt-II	9678625612
19	Abdul Akher Shah	Khopati Pt-III	9954385897
20	Sobed Ali Sheikh	Khopati Pt-IV	8473991971
21	Rashidur Rahman	1. Boraitary 2. Bowali Pt-II	9957127881
22	Akhedut Dawallah Mondal	Gotabari	9957056803
23	Abdul Matin Akond	1. Bowali Py-I 2. Brahmaputra Berabhanga 3. Falimari	9365126201
24	Roushon Jalal Akand	Borobalu	8811053920

THE SHELTERING PLACES OF SOUTH SALMARA DEV. BLOCK :

HIGH LAND :

1. Seboltary G.P. Office Campus .
2. Raise Platform at Seboltary
3. Raise Platform at Baladoba
4. Raise Platform at Choitarchar
5. Raise Platform at South Salmara .
6. Patakata Bazar Platform .
7. Tumni Bazar Platform .
8. Khopati Bazar Platform

LIST OF PRE-IDENTIFIED RELIEF CAMP

Sl. No.	Name of School/Institution. Office designated to set up Relief Camp	Place of Camp	Camp intake capacity	Availability of					Name Designation of proposed camp incharge	Contact No of proposed camp incharge
				Hygienic Toilets	Separate space for lactating women	Drinking water facility	Medical aid room	Provision fo child friendly spece		
1	South Salmara College, South Salmara	South Salmara	500	Yes	Yes	Yes	Yes	Yes	Joyaln Abedin, Principal	9957091984
2	RBP H.S. School	South Salmara	550	Yes	Yes	Yes	Yes	Yes	Zohirul Islam, Principal	9954888404
3	Seboltary G.P. Office Campus.	Seboltari	75	Yes	Yes	Yes	No	No	Fazar Uddin Ahmed, GP	7578992501
4	Baladoba LP School	Baladoba	120	Yes	Yes	Yes	No	Yes	Bahej Uddin, GP Secretary	8473059773
5	South Salmara JB School	South Salmara	200	Yes	Yes	Yes	Yes	No	Ikbal Hossain, H/M	9435467568
6	Simlakandi High Madrasa	Simlakandi	220	Yes	Yes	Yes	Yes	Yes	Abdur Rahim Ahmed, H/M	9954169508
7	KMG ME Madrasa	Tumni	200	Yes	Yes	Yes	Yes	Yes	Shohidur Rahman, H/M	9957025488

8	Fershatary JK High School	Fershatary	150	Yes	Yes	Yes	Yes	Yes	Nurul Aziz Ahmed, H/M	7086286030
9	Patakata High School	Patakata	300	Yes	Yes	Yes	Yes	Yes	Mahabur Rahaman, H/M	7005491859
10	Patakata MV School	Patakata	250	Yes	Yes	Yes	Yes	Yes	Nurul Islam, H/M	6002829332
11	Hazirhat HS School	Hazirhat	400	Yes	Yes	Yes	Yes	Yes	Abdul Matin Akand, Principal	9954733840

Due to geographical location and connectivity issues Hazirhat and Gotabari G . P . under South Salmara Circle rescue and relief will be controlled over from Mankachar Revenue Circle and the BDO, Fekamari Dev Block will assist the CO, Mankachar in this regard

**HEALTH & FAMILY WELFARE DEPARTMENT FLOOD ACTION PLAN -2024
UNDER SOUTH SALMARA MANKACHAR DISTRICT**

DISTRICT LEVEL:- Joint Director of Health Services, South Salmara Mankachar District. Contact No. 7896345602 is over all In-charge of Medical Relief Disaster Management activities in this District.

CONTROL ROOM:- In this District O/o the Joint Director of Health Services, South Salmara Mankachar District there will be 1(one) control room with the following Officers and staffs:-

1. Dr. Sibu Lal Nag, Chief Medical & Health Officer (CD) – Cont. No. 8876802282
2. Dr. Md. Anowar Ul-Isalm, SDM&HO (HQ), SSM. - Cont. No. 9957299844
3. Sri. Sripada Ram Das, Head Asstt.O/o the Jt.DHS, SSM Dist. Cont. No.9678263264
4. Md. Riful Amin Mondal, DPM, South Salmara Mankachar Dist.Cont. No. 8472864358
5. Md. Mahmudul Hassan, DDM, South Salmara Mankachar Dist.Cont. No.8638165818
6. Sri. Dipankar Biswas, DAM, South Salmara Mankachar Dist.Cont. No.9864152957

VEHICLE:- The District Administration is requested to arrange 2 (two) vehicle for supervision & monitoring in emergency flood situation in South Salmara Mankachar District, Assam.

BOAT:- 1(one) engine Boat for each zone level area namely (1) Gazarikandi BPHC (2) South Salmara BPHC zone for movement of Joint Director of Health Services, South Salmara Mankachar District in emergency flood Disaster.

P.O.L & HIRING CHARGES :- The District authority is requested to bear the P.O.L & Hiring charges of vehicle & Boat.

ZONE LEVEL :- The District is divided into 2 (two) zones namely (1) Gazarikandi BPHC & (2) South Salmara BPHC zone respectively each zone divided into Sub-Zone .

Gazarikandi BPHC zone is divided into 10 (Ten) sub-zone namely (A) Gazarikandi BPHC (B) Hatsingimari SDCH (C) Mankachar CHC (D) Jhowdanga S/D (E) Sukchar MPHIC (F) Kakripara S/D (G) Sadullabari SHC (H) Hazirhat RPHC (I) Fekamari Medical S/C (J) Baghapara Medical S/C.

South Salmara BPHC zone is divided into 4 (four) sub-zone namely (I) Manir char sc (II) Kakdanga SC (III) Dhenar kuti SC.(4) Ambari SC

There is one Medical Team in each sub-zone including Doctors & para medical staffs, sub-zonal Medical Officer is responsible for Medical flood relief disaster management activities in their respective area,

BOAT:- 1. Gazarikandi BPHC zone, at least 3 (three) engine boat and 7 (seven) Country Boat will be required for the movement of flood relief medical team at each zone and sub-zone.

2. South Salmara BPHC zone, at least 2 (two) engine boat and 4 (Four) Country Boat will be required for the movement of flood relief medical team at each zone and sub-zone.

P.O.L.& Hiring Charges :-The P.O.L & Hiring Charges of boat will be borne by the District Authority in due time .

MEDICINES :-The I/C District Drugs Store Manager, South Salmara Mankachar directed to provide sufficient medicines etc. to each zone and sub-zone. He is also directed to provide Buffer stock in the O/o the SDM&HO I/C Gazarikandi BPHC. The zonal Medical Officer and sub-zonal Medical Officer will bring medicines from District Medicines store, South Salmara Mankachar and keep stock of medicines for flood contingency in addition to buffer stock of medicines will be send in the O/o the zonal Medical Officer in their respective Block PHC.

WATER DISINFECTION :- The zonal Medical Officer will discuss with P.H.E Deptt. for control water borne diseases and take proper action for safe disinfected drinking water sources like Tube well, Ring well and others sanitation for prevention of water borne diseases outbreak.

DAILY REPORT :-The Sub-Zonal Medical Officer will submit daily flood situation and epidemic logical report to the respective BPHC Zonal Officer and Medical Officer I/C Block PHC will submit daily report to the Joint Director of Health Services, South Salmara Mankachar District by W.T. Message.

CONTROL ROOM & MOBILE MEDICAL TEAM:- Each BPHC shall have 1(one) control room and 1(one) Mobile Medical Team will be kept in readiness for over all supervision of the BPHC areas.

Contingency plan for flood medical relief works team under Gazarikandi BPHC for the year -2024

- Gazarikandi BPHC zone is divided into 9 sub-zone head quarter No-1 SDCH Hatsingimari, No-2 Mankachar CHC, No-3 Jhowdanga SD, No-4 Sukchar MPHIC, No-5 Kakripara SD, No-6 Sadullabari SHC, No-7 Hazirhat Riverine PHC, No-8 Fekamari Medical SC, No-9 Baghapara Medical SC. Zone and Sub- Zone will Keep sufficient stock of medicines for flood medical relief works/2024
- At least 3 engine boat, 7 country boat will require for the movement of relief team at each zone & sub-zone namely Sukchar MPHIC , and Hazirhat riverine PHC of Gazarikandi BPHC for which Sub- Divisional officer(Civil) HSM will be approached by the zonal Medical & Health officer as & when required.

- The zonal Medical & Health Officer always keep in running condition for the PHC vehicle for emergency flood medical relief works and civil authority of this Sub- Division is requested for arrange of vehicle in emergency situation for medical relief team.
- The Zonal Medical Officer & Sub- Zonal Medical Officer will bring medicines from DMS, South Salmara Mankachar (Gazarikandi) and keep stock medicines for flood contingency in addition buffer stock of medicines will be setup in the office of the undersigned.
- Water Disinfection: The Zonal Medical Officer will discuss with PHE Dept. for control water borne diseases and take proper action for safe disinfected drinking water sources like tube well, ring well and others sanitation for prevention disease out brake.
- The Sub-Zonal Medical Officer will submit daily flood situation and epidemiological report to the under signed by WT Messages.
- One Medical team will be kept in readiness for overall supervision of the Block PHC area.
- Block PHC Zone will be made one Control room and the following staff will be responsible for running the control room.

Schedule Showing Medical Relief Zonal Officer
Under Gazarikandi Block PHC for the year/2024

Sl. No	Name of Medical relief zone	Name of Block Zona I Medical Officer	Name Of Sub-Zone	Name of Sub-Zonal Medical Officer	Cont No.
1	Gazarikandi BPHC	<i>Dr.Nekibur Rahman, ,M &HO-I, I/C Gk PHC-7636035836</i>	Gazarikandi BPHC	Dr. Rezaul Alom MO(Ayur), Gazarikandi BPHC	995475881 9678962030
2			Hatsingimari SDCH	Dr. Samsul Hoque, Deputy Supt. ,SDCH Hatsingimari	9954796510
3			Mankachar CHC	Dr.Aminul Hoque Sikdar M&HO-I, I/C Mankachar CHC	9678865167
4			Jhowdanga SD	Dr. Azad Hussain MO(AYUR), I/C Jhowdanga SD	8753918363
5			Sukchar MPHC	Dr. Rakibul Islam, MO, MBBS, I/C Sukchar MPHC	9821986340
6			Kakripara SD	Dr. M Hussain,MO(AYUR), I/C Kakripara SD	9954608391
7			Sadullabari SHC	Dr. Jahangir Alom Mondal MO(MBBS), I/C Sadullabari SHC.	7662029508
8			Hazirhat RiverinePHC	Dr. Rakhibul Islam , MO(AYUR), I/C Hazirhat Riverine PHC	9957374277
9			Fekamari Medical SC	Sakirul Islam, CHO I/C ,Fekamari MSC	7002361672
10			Baghapara Medical SC	Dr. Rezaul Karim, MO (Ayur), I/C Baghapara Medical SC	9954154379

Flood Action Plan Gazarikandi BPHC-2024

Sl No	Name of the Zone	Name of the Sub-Zonal Medical Officer	Name of the Sub- Zonal Relief Team Members
1	<i>Mobile Medical Team</i>	<i>Dr. MA Jhon MO(Ayur), RBSK, 9954705881</i>	
2			<i>Rezzak Mondal , SI(M)</i>
3			<i>Mostafizur Rahman, Phar...</i>
4			<i>Pitambar Choudhury, MPW</i>
6			<i>Jesmina Khatun,CHO</i>
7			<i>Santi Doley, ANM</i>
8			<i>Namita Kalita,ANM</i>
9			<i>Rafiqul Islam Mollah,LT</i>
10			<i>Gazarikandi BPHC Control Room</i>
11	<i>Bijit Sarma,BPM</i>		
12	<i>A.Awal Ansari SW, M-9678954621</i>		
13	<i>Nazrul Islam, BDM</i>		
14	<i>Zakir Hussain (HA)</i>		
15	<i>Atiqur Rahman (Pharma)</i>		
16	<i>Nazmul Arif, BAM</i>		
17	<i>Samsul Bari SK, BCM</i>		
18	<i>Enamuz Zahan (MTS)</i>		
19	<i>Mokbul Hussain, (Gr-IV)</i>		

Flood Action Plan Gazarikandi BPHC-2024

SI No	Name Of Sub-Zone	Name of Sub-Zonal Medical Officer	Name of Relief Team Member	Cont. No. of Group Leader
1	Gazarikandi BPHC	Dr. Rezaul Alom, Gazarikandi BPHC 9957395663	Narjina Khatun,CHO	8720977693
2			Malabika Kalita	
3			Santi Doley,ANM	
4			Namita Kalita (ANM)	
5			Moyna Begum (ANM)	
6			E.J. Akond,MPW	
7			Nayanmoni Deka,LT	
8			Ashif Ahmed,Gr.IV	
9	Hatsingimari SDCH	Dr. Md. Samsul Haque, Superintendent-II, SDCH Hatsingimari 9954796510	Sabina Yesmin,CHO	9954616283
10			Azita Khatun,ANM	
11			Sultana Anjuara Khatun,ANM	
12			Ambiya Begum,ANM	
13			Abdur Rouf,MPW	
14			Saiful Faruq,MPW	
15			Rumanur Hussain,MPW	
16			Nur Ahmed,MPW(M)	
17			Lutfur Rahman,SW	
18			Saifulla SK,LT	
19			Sahidur Rahman,SW	
21	Mankachar CHC	Dr . Baharul Islam M&HO-1, Mankachar CHC 9707890694	Marami Begum, CHO	
22			Mofizur Rahman (MPW)	9957150692
23			Salma Khatun (ANM)	
24			Jatin Ch.Dawka (SW)	
25			Aklima Khatun (ANM)	
26			Narjina Khatun, ANM	
27			Rita Rani Sarkar, ANM	
28			Sadin Hussain,LT	
29			Parbin Begum,Gr.IV	
30				Monira Begum,CHO
31	Jhowdanga SD	Dr. Azad Hussain, MO(AYUR), Jhowdanga SD 8753918363	Aklima Khatun (ANM)	6000719809
32			Shahida Khatun, SW	
33			Shuriya Begum, ANM	
34			Minuwara Yesmin (ANM)	
35			Majeda Khatun , ANM	
36	Sukchar MPHIC	Dr. Rakubul Islam, MO, MBBS, I/C Sukchar MPHIC cont. 9821986340	Dulal Ch. Seal (HA)	9957296437
37			Monjila Bala Roy, ANM	
38			Abida Parbin (ANM)	
39			Mahmuda Begum (ANM)	
40			Nurzahan Begum (SW)	
41			Muktadir Rahman (MPW)	
42			Momotaz Begum (ANM)	
43			Nitu Das, ANM	
44	Kakripara SD		A Awal (MPW)	9954583958

45			Purnima Boro (ANM)	
46			Ashura Khatun, ANM	
47			Biju Das,(ANM)	
48			Sahida Khatun (ANM)	
49			Ful Jolil SK,LT	
50			Halima Khatun(ANM)	
51			Abdul Motin(Gr.IV)	
52			Lutfur Rahman, SW	9613588877
53			Jiten Das (MPW)	
54			Nurjahan Begum,(CHO)	
55			Mithali Kathar,ANM	
56			Suncheni Dewri,ANM	
57			Nazima Miah,LT	
58			Anowara Khatun (ANM)	
59			Dilwara Sikdar (ANM)	
60			Aklima Khatun (ANM)	
61			Dr. Priyanka Biswas,CHO	9101629568
62			Miraul Islam,CHO	
63			Bharati Terrang,ANM	
64			Sabbir Hussain, Pharma	
65			Mahmuda Khatun (ANM)	
66			Momiron Ahmed (ANM)	
67			Monirul Islam (MPW)	
68			Manjur Rahman,LT	
69			Anower Hussain (MPW)	9954770516
70			Rejia Khatun (ANM)	
71			Saharira Ahmed (MPW)	
72			Momota Roy, ANM	
73			Forhad Hussain,Pharmacist	9401426693
74			Saibeni Khatun (ANM)	9127204358
75			Anowara Khatun (ANM)	
75			Libiya Sultana, ANM	
76			Aklima Khatun (ANM)	
77			Kalpona Khatun,CHO	7635829935
78			Ziaur Rahman, MPW	
79			Abdur Rouf Akand,Pharma.	
80			Sultana Anjura Begum,ANM	
81			Abu Sayed Masur,LT	

NAME OF SUB-CENTRE WHICH IS MAY BE EFFECTED BY THE FLOOD:

Sl. No.	Name of HI	Already Affected	May be Affected
1	Dewaner Alga RPHC	Completely eroded	
2	Bheramara SC	Completely eroded	
3	Hazirhat RPHC	Completely eroded	
4	Takimari SC		
5	Charbetbari HWC		Yes

6	Khopatia HWC		Yes
7	Gokulpur HWC		Yes
8	Berabhanga HWC	Partially eroded	
9	Sukchar MPHC		Yes
10	Molakhowa HWC		Yes
11	Firingichar HWC		Yes
12	KKM Para HWC		Yes
13	Bamuner Alga SC		Yes
14	Bagrirchar SC		Yes
15	Borair Alga SC		Yes
16	Kokradanga SC		Yes
17	Fulerchar SC		Yes
18	Kanaimara SC		Yes
19	Purandiara SC		Yes
20	Kukurmara SC		
21	Jhowdanga SD		
22	Jordanga SC		
23	Bormonpara SC		Yes
24	Sonarpara SC		
25	Thakuranbari SC		
26	Kakripara SD		Yes
27	Dakergaon SC		
28	Jhagrachar SC		
29	Bengervita SC		Yes
30	Bhurakata		Yes
31	Dharakuba SC		Yes
32	Phulbari Pt-II SC		Yes
33	Bamunpara SC		
34	Manullapara SC		
35	Kuchnimara SC	Yes	
36	Bprkana SC		
37	Teporpara SC		
38	Baghapara SC		
39	Pankata SC	Partially eroded	
40	Tangaon SC		

41	Pipulbari Bazar SC		
42	Sadullabari SHC		
43	Puber Gaon SC		
44	Jhalochar SC		
45	Diara Bazar SC		Yes
46	Gazarikandi BPHC		
47	Mankachar CHC		
48	SDCH, Hatsingimari		
49	Jewali SC		

LIST OF AMBULANCE WITH CONTACT DETAILS OF THE DRIVER

SL. NO.	NMAE OF DRIVER	AMBULANCE NO.	CONT. NO. OF DRIVER
1.	Mokbul Hussain,	AS-17E-6302	9613657251
2.	Raku Miah	As-17A-2941	7896227286
3.	Abul Kalam Azad	As- 17 E- 6305	9957058206
4.	Sumon Sheikh	AS- 19 AC-4801	7896111246
5.	Misir Uddin Hoque	AS-01 AD-6738	8837237108

Action Plan for Flood Relief Medical Team Under South Salmara BPHC: 2024-25

Sl.no	Name of Sub Zone	Name of Sub -Zonal Medica Officer	Name of the Relief team Members	Contact No. of the
1	Monirchar SC	Dr. Rofiquzzaman, MO(Ayur) Contact No. 9365048542	1. Golam MD. Reza, CHO 2. Abul Kalam Azad,MPW 3. Rita Boro, ANM 4. Abu Bakkar Siddik, 5. Pharmacist GangaBala Das,ANM	9957690156
2	Kathdanga SC	Dr. Mostafizur Alom, MO (Ayur) Contact No. 9957002677	1. Asuma Khatun,CHO 2. Md. Nurul Amin Pharmacist 3. Shahidur Rahman Lab. Tech. 4. Anower Hossain, MPW 5. Mukuta Jan Alom,ANM 6. Akida Banu,ANM 7. Bhanumoti Begum,AS	8011338005

3	Dhenarkuti AAM	Dr. Zamirul Islam ,MO 7002846433	1. Manira Hasin,CHO 2. Kamla Khatun,ANM 3. Tilumoni Talukdar,ANM 4. Md. Nurul Amin,Pharmacist 5. Mominur Islam,SW	9954774237
4	Ambari SC	Dr.Rezaul Hoque Mollah(M&HO-1) 8133844385	1. Munni,CHO 2. A.razzak Mondal,Pharmacist 3. Shahidur slam,Lab.Tech 4. Sanjit Barman,MPW 5. Oahida Yasmin, ANM 6. Mominara Khatun	9954206526

**NAME OF BLOCK ZONAL OFFICER: DR. BANSHIDHAR BORO, SDM&HO I/C SOUTH SALMARA BPHC,
CONT.NO.7086603910**

Availability drugs for Flood Emergency at DDWH S.S. Mankachar District			
SL No	Name of Drugs	Adequate	Remark
1	Tab Azithromycin 500mg	Do	
2	Tab Lopramide	Do	
3	Tab Metformine 500 mg/1000mg	Do	
4	Tab Pracetamol 650mg	Do	
5	Tab Aceclofenac 100mg	Do	
6	Tab Norflox+ TZ	Do	
7	Tab Metronidazole 400mg	Do	
8	Tab Ondansetron 4mg	Do	
9	Tab Norfloxacin 400mg	Do	
10	Tab Antacid	Do	
11	Tab Pantoprazole 40mg	Do	
12	Tab Calciam & D3	Do	
13	Tab Vitamin B complex	Do	
14	Tab Fluconazole 150mg	Do	
15	Tab Diclofenac 100mg	Do	
16	Tab Amlodipine 5mg	Do	
17	Cap Doxycycline 100mg	Do	
18	Cap Omeprazole 20mg	Do	
19	Syp Domperidone	Do	
20	Syp Cetrizine	Do	
21	Syp Antacid Gel	Do	
22	Syp Metronidazole	Do	
23	Syp. IFA	Do	
24	Syp Cough	Do	
25	Cipro/Gentamycin Eye Drop	Do	
26	ORS Powder	Do	
27	Diclofenac Gel	Do	
28	Miconazole Oint	Do	
29	Premithrin Cream	Do	

30	Carboxy Methyl cellulose Eye Drop	Do	
31	Inf NS 500 ml	Do	
32	Inf Metronidazole 100ml	Do	
33	Inf 5% Dextrose	Do	
34	Inf 10% Dextrose	Do	
35	Ing Metoclopramide	Do	
36	Ing Ondansetron	Do	
37	Ing Dexamethasone	Do	
38	Ing Hydrocortisone	Do	
39	Ing Adrenaline	Do	
40	Ing Amikacin 500mg	Do	
41	Ing Amikacin 250mg	Do	
42	Ing Amikacin 100mg	Do	
43	Ing Antisanake Venom	Do	
44	Ing Anti Rabies Vaccine	Do	
45	Ing Betamethasone	Do	
46	Ing Cefotaxim 1gm	Do	
47	Anti(Snake) Venom	Do	

অসম চৰকাৰ



OFFICE OF THE

SUPERINTENDENT OF POLICE

SOUTH SALMARA MANKACHAR DISTRICT, HATSINGIMARI

POLICE CONTINGENCY PLAN TO COPE UP WITH THE MENACE OF FLOOD - 2024

INFORMATION:-

South Salmara Mankachar District is a riverine district and majority of the inhabitable area is inundated by the flood water of the river Brahmaputra and its tributaries. Like previous years, floods are anticipated in this district for this year too.

In view of the above, the police contingency plan to cope up with the menace of flood inundation are being prepared.

OBJECTIVES:-

The main objective of the plan is:-

1. To aid the civil administration in the rescue of flood affected people.
2. To provide security to the relief materials during its distribution among the flood effected people.

3. To ensure the maintenance of Law and Order situation

PLAN:-

For operational efficiency, the entire South Salmara Police district has been divided into four sectors.

Sl. No. of Sector	Name of the sector	Sector in-charge	Remarks
Sector- 1	South Salmara PS Area under	O.C- South Salmara PS	He will be assisted by <u>I/C Kharuabandha O.P.</u> and will be provided two sections of Armed police force one each for the OP and the P.S.
Sector- 2	Mankachar PS Area	OC Mankachar P.S	He will be assisted by <u>I/C Kalapani O.P.</u> and will be provided two sections of Armed police force one each for the OP and the P.S.
Sector- 3	Sukchar PS Area	O.C Sukchar PS	He will be provided with one section Armed force
Sector -4	Fakirganj PS Area	O/C Fakirganj PS	He will be provided with one section Armed force

TASKS:-

The tasks of the sector officers will be mainly –

1. To keep Co-ordination with water resources department for early warning related to flood.
2. To work in close co-ordination with the SF & ES, NDRF, SDRF.
3. To provide basic security to the relief camps those will be set up by civil administration.
4. To provide security to the vehicles and boats carrying relief to the flood effected villages or chars.
5. To maintain utmost vigil against trouble mongers to deter any attempt to instigate violence.
6. To mobilize the VDP's so that they can provide help to the police. Expert divers and swimmers are to be identified and their mobile no. should be kept in record.

IMPORTANT PHONE NUMBERS OF POLICE OFFICERS/ OTHER OFFICERS OF SOUTH SALMARA MANKACHAR POLICE DISTRICT

SL NO	DESIGNATION	NAME	PLACE OF POSTING	MOBILE NO
1.	DC	SHRI RAHUL KR. GUPTA, IAS	DISTRICT COMMISSIONER, SOUTH SALMARA MANKACHAR	9555290059
2.	S.P	SHRI HOREN TOKBI, APS	S.P SOUTH SALMARA MANKACHAR DISTRICT.	6026901213

3.	DY SP	SHRI CHANDRA KR. KALITA,APS	DY SP (HQ) / NODAL OFFICER	9854794660
4.	DY SP	SHRI ISLAM UDDIN, APS	DY SP (DSB) SSM-MKCR.	9395117355
5.	INSP(UB)	RITUPARNA BANIA	CI MANKACHAR	7578910324
6.	INSP(UB)	ABHIJIT BHATTACHARJEE	IBI	6901787818
7.	INSP (UB)	TILAK CH. RAY	O/C SOUTH SALMARA PS CUM CI FAKIRGANJ	7002113809
8.	INSPR. (UB)	DIPAK BARGAYARI	O/C MANKACHAR PS	7896996205
9.	SI(UB)	KUNDAN RABIDAS	OC FAKIRGANJ PS	7002013663
10.	SI(UB)	NABAJYOTI BORA	OC SUKCHAR PS	9859548066
11.	SI(UB)	GITARTHA CHOUDHURI	IC KHARUABANDHA OP	8255023153
12.	SI (UB)	SAMSUL HOQUE BEPARI	IC KALAPANI OP	7002128900
13.	SI(UB)	KOPILUDDIN AHMED	IC BONDIHANA OP	9101049030
14.	SI(UB)	LALCHAN ALI	R.O. HATSINGIMARI	8638273075
15.	PCR	POLICE CONTROL ROOM	SP OFFICE, HATSINGIMARI	6026901226
16.	CO VDO	NAZRUL ISLAM	FAKIRGANJ P.S. AREA	87619 55384
17.	CO VDO	ABDUL LATIF PRADHANI	SSM, SKCR & MKCR P.S. AREA	96788 23791

ROLE OF CO VDOs :-

The two CO VDOs posted in the district shall be responsible for ensuring that VDP's play an important role in both the rescue of civilians as well as in relief camp security and relief distribution. **They should also prepare list of 10 (ten) numbers of expert swimmers and divers in each VDP.** They will also submit a list of names of persons who owns good condition EFC boats in their VDP jurisdiction which are flood prone. They will submit both these lists within 01(one) week.

ROLE OF RESERVE OFFICER:-

I/C, R/O SSM Police reserve will ensure that each no. of boat attached with police are in good condition and fit for rescue and relief operations. In this regard he will co-ordinate with respective OC's.

ROLE OF APRO:-

Inspector (T) SSM will ensure that VHF communication is functioning round the clock. He will also communicate any information of important nature to the undersigned as well as to the Deputy Commissioner.

ROLE OF SDRF:-

There are two SDRF team present in this district. One of the team is located at Hatsingimari & the other team is stationed at Mankachar. Both the teams are equipped with the required machines and equipments for relief and rehabilitation operations.

FIRE:-

The S.O.F.S South Salmara and Mankachar are directed to remain alert and keep the fire tenders in readiness with fire fighting staff, sufficient water and equipments round the clock. Each fire tender will be placed at their respective stations to meet any emergency.

MAGISTRATES:-

The District Commissioner, South Salmara Mankachar is requested to detail Magistrates for each sector.

DETAILMENT:-

Dy. SP (HQ) assisted by R/O SSM will make necessary deployment of police personnel in rescue and relief operations.

POLICE CONTROL ROOM:

Inspr. Abhijit Bhattacharjee, IBI, South Salmara Mankachar will supervise the functioning of Police control room. He will be assisted by Staff of Control Room. They will keep a close liaison with district civil administration, all OC's/IC's and APRO office. They will inform concerns on eventuality of any disaster.

SUPERVISION:-

Dy. S P (HQ), South Salmara Mankachar District will supervise police duties.

I shall remain over all in-charge of police duty and arrangements.

PUBLIC HEALTH ENGINEERING FLOOD CONTINGENCY PLAN OF
SOUTH SALMARA MANKACHAR DISJRICT

South Salmara Mankachar District is a flood and erosion prone area in Assam. A plan has been prepared by the South Salmara Mankachar (PHE) Division to overcome the probable flood situation in water & sanitation sector for the year 2024- 25 for the entire area of South Salmara Mankachar District.

A detail plan is prepared as stated below-

A) All relief materials to be kept at Hatsingimari (PHE) Store Section, Hatsingimari. The relief materials as required will be taken by the TO(PHE)/Sectional Officer through 3rd and 4th grade staffs under his control.

B) Requirement of vehicle/Engine Boat:

At least 01(One) No. of light vehicle will be required for permanent area and 01(one) No. of engine Boat will be required for char Area to carry out relief and disinfection works.

C) At least 03 (Three) Nos of engine Boat will be required and the same is to be available in regular manner. 1 No. for Hatsingimari area, 1 no at Kalapani for Mankachar Dev block area, and 01(One) for South Salmara to carry out relief and disinfection works, item of works to be carried out during and post flood (if and when required) will be (1) installation of Hand Tube Well (HTW) at different flood affected areas, on raising platforms or relief camps, as per the direction of District Administration.

D) Materials and Labour charge may kindly be provided by the District Administrative authority as and when required. For this work the supervisory necessary technical assistance will be provided from our end.

E) Minor repairing SHP/conventional Hand tube well etc. will be done by PHE staff as and when required as per materials supplied by the District Administration.

F) Distribution of Leaf lets as per guideline for disinfection of Drinking Water and sanitation will be done as required.

G) Distribution of chemical packets set will be kept ready for public for disinfection of Drinking water and also sanitation. The packet containing Alum, lime and bleaching powder in proper proportion.

Total requirement of chemical packets== 1,50,000 Nos.

H) Distribution of halogen tablet for water purification. Total allotment received =2,00,000 Nos as per requirement sent to CE (PHE), W, Assam.

All materials such as Chemical packets, Halogen tablets etc. as per requirement Will be kept ready at Hatsingimari (PHE) Sub-Divisional Store.

For better management & smooth tackling of the situation, the PHE Division will keep close liaison with their section / sectional officers (PHE).

The section level set up has been shown as per Annexure-I (A & B)

The tentative requirement of materials as may be required during disaster and necessary requisition of materials to be submitted to CE, (PHE),W, Assam has been shown as per annexure-II.

Installation of HTWs at different disaster affected areas in consultation with the local Civil authority / Dept. Highr authorities. As per the standing Govt. directives, the Undersigned *will* extend all possible technical helps to the civil authority concerned in their endeavor to install HTWs in disaster affected areas at the cost of the civil authority.

Raising of HTWs in submerged areas / Minor repairing of hand Pump sets.

Disinfection of drinking water sources during and after disaster occurrence.

Restoration works of schemes damaged during disaster: - For this purpose, the extent of damage will be brought to the notice of the civil authority time to time and the estimate there of will be prepared and submitted to departmental higher authority for sanction / approval with due counter signature of Civil Authority. During disaster emergency, daily report on disaster relief measures will be prepared and sent through WT / email etc. to all authorities.

The disaster relief materials *will* be procured by the Division office & kept ready in the Hatsingimari Sub-Divisional. Stores for utilization in the disaster affected areas as and when necessary.

Drinking water and Sanitation facilities if required (in relief camps) will be provided subject to the approval of civil authority / higher authority.

Leaflets on disinfection & purification process of water during disaster time will be distributed among the disaster affected people in addition to practical demonstration at relief camps or public places.

All the Sectional Officers are asked to keep close liaison with the concerned Circle Officers on regular basis.

All the PHE staffs should remain alert and vigilant during flood and post-flood period, Disinfection works should be carried out in all flood affected locations.

Annexure-I (A)

Name of PHE Division	Name of PHE Sub Division	Name of officers	Designation	Area GP wise	Contact No.
South Salmara Mankachar	Hatsingimari	Kulendu Kr Gogoi	Asst. Executive Engineer (PHE)	Nodal officer cum Overall In-Charge	7002454981
		Foridul Islam Sk	Technical Officer II, JJM	Dhanua, Bhurakata & Kuchnimara Jordanga	6002372855
		Rahul Kumar	Asst. Engineer (PHE)	Fekamari	8638007836
		Mohid UI Islam Ahmed	Technical Officer II, JJM	South Salmara, Tumni, Patakata, Sebaltary, Baladoba & Monirchar	9957105123
		Imamul Hoque Ahmed	Technical Officer II, JJM	Gotabari, Hazirhat, Borairalga & Sukchar	9954261800
		Anurag Barman	Technical Officer II, JJM	Malirga, Kanaimara, Malakhowa & Baghapara	9101477299
		Mosharat Hussain	Technical Officer II, JJM	Mankachar Bazar, Jhawdanga, Jhalerchar Nayagaon, Pathuria	8471933438
		Nekibur Zaman	Technical Officer II, JJM	Kalapani, Bengervita, Kukurmara & Puran Diara	7002905799
		Mehedi Hashan Mondal	Technical Officer II, JJM	Fulerchar, Pankata, Manullapara & Kathalbari	8761041161
		Md Hebju Hassan	Technical Officer I, JJM	Jhagrarchar, Kakripara, Thakuranbari, Mankachar East & Mankachar West	8135882614

Annexure-I (B)**Allotment of field level staffs for Flood duty roster under South Salmara Mankachar (PHE) Division**

SI No.	Name of Staffs	Designation	Alloted GP	Contact No.
1	Minnal Hussain	i/c S.A	Additional Supervision officer under Mankachar Section	8822473964
2	Zakir Hussain Mondal	i/c S.A	Additional Supervision officer under Mankachar Section	9957058243
3	Abdus Shahid Miah	S/Asstt.	Additional Supervision officer under Fekamari Section	995424977
4	Abdur Rezzak Ali	Khalasi	Fulerchar, Fekamari	7635843417
5	Abdul Matin Sarker	Khalasi	Purandiara, Kathalbari	9957806214
6	Moinal Hoque	Khalasi	Maliralga	9678826015
7	Abu Bakkar Sk.	Khalasi	Kanaimara & Borairalga	9954131985
8	Abdul Awai	Khalasi	Bhurakata, Pathuria & Kukurmara	9954642276
9	Innus Ali	Khalasi	Dhanua & Kalapani	9678502481
10	Shahajahan Ali Sarker	Khalasi	Bengervita, Manullapara	9954851082
11	Rajen Kr. Mahanta	Khalasi	Pankata, Baghapara, Mankachar East, Mankachar Bazar	9401259987
12	Mominul Islam,	Khalasi	Jhgrachar , Kakripara, Thakuranbari, Mankachar West	9957724058
13	Himani Begum,	Khalasi	Jhowdanga ,Jhalerchar Nayagaon, Kuchnimara Jardanga	9706993835
14	Mohor Ali	i/c S.A	Additional Supervision officer under Salmara Section	9678044607
15	A. Shahid Bepari	Khalasi	Dakhin Salmara	9678588117
16	Ali Hussain Bepari	Khalasi	Baladoba, Sebaltary	9957398363
17	Abdul Matin SK	Khalasi	Gotabri, Molakhowa	6001385023
18	Waliul Islam	Khalasi	Hazirhat, Sukchar	9957650861
19	Liakat Ali	Khalasi	Patakata, Monirchar	9678266542
20	Sheher Ali	Khalasi	Tumni	9957382796

ANNEXURE -II

Tentative requirement of materials as may be required during disaster [Flood]

For Hatsingimari (PHE) Sub-Division under South Salmara Mankachar District :-

SI.No	Activities	Materials	Quantity	Unit
1	Repairing/Raising of HTW/ SHP	1.5m long 40 mm dia GI Nipple	150	Nos
		1.0 m long 40 mm dia GI Nipple	100	Nos
		No.6 hand Pump	100	set
		SHP head set	100	set
		Leather Bucket, Seat Washer, Plunger, Plunger Rod as spare for HTW	400	set
		Nuts & Bolts different Sizes as spare parts for HTW	30	kg
2	Making & distribution of Bleaching Powder Pkts		150,000	Pkts
3	Making & distribution of Chemical Pkts		150,000	Pkts
4	Making & distribution of drinking water Pouches in flood area		150,000	Pouches
5	Construction of Low cost Sanitary Toilets		20	Nos
6	Printing & distribution of leaflets		25000	Nos
7	Repairing of Spot sources		80	Nos
8	Lifting & return carriage of HTWs after disaster		200	Nos

Other Emergency Materials

SI.No.	Requirement of materials	Quantity	Unit
1	Bleaching Powder	2.50	MT
2	Lime (Hydrated lime)	2.00	MT
3	Alum (Ferric Alum)	2.00	MT
4	Halogen Tablet	400000	Nos

CONTINGENCY PLAN FOR FLOOD RELIEF OPERATION FOR ENSUING FLOOD 2024-25 IN SOUTH SALMARA MANKACHAR DISTRICT HATSINGIMARI

South Salmara Mankachar district is a highly flood affected zone. Almost all of 152 villages are fall under flood prone area. Infrastructure in respect of Animal Husbandry and Veterinary Department of this district is shown in **Table-A**. Dispensary wise Livestock Population is shown in **Table-B**. Total man power strength and present vacancy is shown in **Table-C**

Table-A

SI	Name of Institution	Nos	Remarks
1	Sub Divisional A.H. & Veterinary(SDVO) Office	1	
2	Regional Artificial Insemination Centre (RAIC)	1	
3	Block Veterinary Dispensaries(BVD),	2	
4	State Veterinary Dispensaries(SVD),	2	
5	Veterinary Sub Centre	2	
6	Artificial Insemination Centre	4	

Table-B

SI No	Name of the Dispensary	No of Village	Large Animal	Small Animal (Sheep + Goat)	Poultry (Fowl + Duck)	Remarks
1	Block Vety. Dispy, South Salmara	28	17850	5774	104500	
2	State Vety. Dispy, Sukchar	52	33254	20546	43944	
3	Block Vety. Dispy, Jhowdanga	40	34626	26059	80981	
4	State Vety. Dispy, sadullabari	33	19372	9620+ pig-152	24560	
	Total	153	105102	61,999 pig- 152	253985	

Table- C

SI No	Name of the post	Total strength	Men in Position	Vacancy	Remarks
1	S.D.V.O	1	i/c	1	
2	R.A.I.O	1	1	0	
2	V.O	6	2	4	
3	B.V.O	2	2	0	
4	L.I	1	0	1	
5	SR / Asstt	1	0	1	
6	Jr / Asstt	2	1	1	
7	SVFA	3	2	1	
8	VFA	14	14	0	
9	SM	9	9	0	
10	Grd=IV	22	18	4	
	Total	62	49	13	

For proper handling of any type of natural disaster (if occur in the district), one District level committee, one district Control Room and four Dispensary wise Rapid Response Team (RRT) have been constituted with following Officers and employee of this Department.

Over all Dist Committee :-

SI No	Name of officer/staff	Designation	Mobile No
1	Dr. Kh Abdus Sattar	I\C SDVO , South Salmara Mankachar	9957055992
2	Dr.Kh Abdus Sattar	Regional Artificial Insemination Officer, Mankachar	9957055992
4	Md Amzad Ali	SVFA S DVO office, South Salmara Mankachar	9957406981
5	Rahibul Islam	Jr. Asstt S DVO office, South Salmara	6001374720
6	Rakhiful Islam Chowdhury	Data Entry Operator, SDVO office, South Salmara	9954185627
7	Jamser Ali	Grade IV, SDVO office, South Salmara	9678888276
8	Nurul Islam	Grade IV,S DVO office, South Salmara	7896908851
9	Saidul Islam Sk	Peon,S DVO office, South Salmara	9101995374
10	Biswajit Roy	Peon, SDVO office, South Salmara	8822495951

11	Mrinmoy Kr. Roy	Peon,S DVO office, South Salmara	8638402852
----	-----------------	----------------------------------	------------

Control Room Duty

SI No	Name of officer/staff	Designation	Mobile No
1	Dr. Jayanta Rajbongshi	V.O,, RAIC, Mankachar	9476573308
2	Abdus Salam Mondal	VFA, RAIC Mankachar (sonapur)	9957374494
3	Sri Arnab Barman	V.F.A RAIC Mankachar (Sonapur)	8638338989
4	Sri Rintu Roy	V.F.A RAIC Mankachar (Sonapur)	8453152369
5	Sri Saurav Das	V.F.A RAIC Mankachar (Sonapur)	8822919470
6	Sri Prasenjit Malakar	V.F.A RAIC Mankachar (Sonapur)	9365643771
7	Eusuf Ali	Bull Attendant, , RAIC Mankachar (sonapur)	9678609258
8	Sailendra Malakar	Peon, RAIC Mankachar (sonapur)	6003544549

1.RRT for BVD South Salmara :-

SI No	Name of officer/staff	Designation	Mobile No
1	Dr. Chahidur Rahman	B.V.O, South Salmara BVD	9365670535
2	Akhiruzzaman sk	S.V.F.A BVD South Salmara	7636961362
3	Mominur Islam	Peon, BVD South Salmara	9957480212
4	Soidur rahman	GM, BVD South Salmara	9957393938
5	Sandip Rabidas	V.F.A BVD South Salmara	7002428298
6	Ahmed Sajahan Hussain	V.F.A BVD South Salmara	8638040158

2.RRT for SVD Sukchar :-

SI No	Name of officer/staff	Designation	Mobile No
1	Dr. Jayanta Rajbongshi	I/c V.O, Sukchar SVD	9476573308
2	Fakhruddin Ahmed	VFA, SVD Ghagmari	7002970190
3	Haibor Islam	VFA, Fekamari Vety. Sub-Centre	8822309936
4	Sri Jintu Roy	V.F.A RAIC Mankachar (Sonapur)	6000340991
5	Sri Abhijit Debnath	V.F.A RAIC Mankachar (Sonapur)	9365344607
6	Dipankar Roy	Peon, SVD Sukchar	9101834229

7	Aminul islam	GM, Sukchar SVD	
8	Eusuf Ali Mondal	GM, RAIC Mankachar (sonapur)	
9	Ezaz Ahmed	MAITRI, Sukchar SVD	
10	Kobez uddin Mondal	MAITRI, Sukchar SVD	
11	Mominul Islam	MAITRI, Sukchar SVD	
12	Moznu Sheikh	MAITRI, RAIC Mankachar (sonapur)	

3.RRT for BVD Jhowdanga :-

SI No	Name of officer/staff	Designation	Mobile No
1	Dr. Saan Swrang	B.V.O, BVD Jhowdanga	6001873181
2	Zakirul Islam	VFA, BVD Jhowdanga	9678846105
3	Ranjan Chowhan	V.F.A BVD Jhowdanga	6000892109
4	Sri Bhauban Khatioda	V.F.A RAIC Mankachar (Sonapur)	9957024138
5	Shyamal Ch. Roy	Peon,BVD Jhowdanga	6001727210
6	Moksedul Momin	GM, BVD Jhowdanga	7635843318
7	Swahid Miah	GM, BVD Jhowdanga	9394083128
8	Nasiru zzaman,	MAITRI, BVD Jhowdanga	8011479640
9	Bul Bul Ahmed	MAITRI, BVD Jhowdanga	6002722775

4.RRT for SVD Sadullabari :-

SI No	Name of officer/staff	Designation	Mobile No
1	Dr. Saan Swrang	i/c, V.O, Sadullabari SVD	6001873181
2	Shamsul Alom	V.F,A SVD Sadullabari	8812048193
3	Soleman Hoque	VFA,Pipulbari vety sub centre	8011961805
4	Sri Kallol Madhi	V.F.A RAIC Mankachar (Sonapur)	8135994897
5	Ashraful Islam Sikdar	GM, Sadullabari SVD	9957058034
6	Khairul Basir	GM, Sadullabari SVD	7005384842
7	Mizanur Rahman	MAITRI, Sadullabari SVD	7576002877
8	Elias Ali	MAITRI, Sadullabari SVD	6002179166

9	Abdulla sikdar	MAITRI, Sadullabari SVD	7005073302
---	----------------	-------------------------	------------

Most vulnerable area to the Flood under South Salmara Mankachar District in respect of A.H. & Veterinary Deptt.

SI No	Name of the Area	No of Village	Livestock Population		
			Large Animal	Small Animal	Poultry
1	All Villages under BVD South Salmara	28	17,850	5,774	1,04500
2	Villages under SVD sukchar	34	21,760	13,464	28,764

Moderately vulnerable area to the Flood under South Salmara Mankachar District in respect of A.H. & Veterinary Deptt.

SI No	Name of the Area	No of Village	Livestock Population		
			Large Animal	Small Animal	Poultry
1	All Villages under Sadullabari SVD	28	17,850	5,774	1,04500
2	Villages under SVD sukchar	18	11,520	7,128	15,228
3	All Villages under Jhawdanga BVD	40	34,626	26,059	80,926

PRE IDENTIFIED HIGH LAND / PLATFORM FOR SHELTERING OF LIVESTOCK DURING FLOOD -2024-25 SOUTH SALMARA MANKACHAR :: HATSINGIMARI.

SI No	Name of the Dispensary	Embankment / High Land	Remarks
1	Block Vety. Dispy, South Salmara	1.High platform near South Salmara police Thana. 2. Embankment near south salmara collage. 3. Embankment near Patakata Bazaar.	

2	State Vety. Dispy, Sukchar	1.High platform near Sukchar PHE. 2. High platform near Borairalga G.P at Shisumara village . 3. High platform from Boter-Tall Tiniali Singimari to Sishumara BSF Camp Brahmaputra Embankment.	
3	Block Vety. Dispy, Jhowdanga	1.Khass Bill Play Ground 2.H.M PWD Road. 3.Jhowdanga konnamoti Village Road	
4	State Vety. Dispy, sadullabari	1.Borobila to Nandia Via Baliabil Road 2.Kalapani to Sadullabari PWD Road 3.Baghapara to Pothimari Road	

To Face the flood and flood like situation following quantity of cattle feed and items will be required –

REQUIREMENT OF CATTLE FEED (Wheat Bran) FOR LAST 3 YEARS.

SI No	Name of Item	Year	Quantity Required
1	Wheat Bran	2020-21	19,730 qntls
2	Wheat Bran	2021-22	25,664 qntls
3	Wheat Bran	2022-23	13,194 qntls

Considering the requirement of previous 3 years, the probable requirement of wheat bran is calculated on the basis of 10% more than the highest quantity as follows.

SI No	Name of Item	Year	Quantity Required
1	Wheat Bran	2024-25	28,000 Qntls.
2	Rice Bran	2024-25	28,000 Qntls.

Requirement of relevant items for rescue rehabilitation operation in respect of Animal Husbandry & Veterinary Department in South Salmara Mankachar District are shown below.

REQUIREMENT OF ITEMS FOR RESCUE OPERATION DURING FLOOD

SI No	Name of the Items	Quantity	Remarks
-------	-------------------	----------	---------

1	Polythene Sheet	10' x 20' x 10,000 pc	For Sheltering Livestock during rain
2	Engine Boat with fuel	05 Nos	To be requisitioned
3	Plastic Rope	50 kg	For rescue operation
4	Life Jacket	15 Nos	During Rescue operation
5	Gum Boot	15 pairs	During Rescue operation
6	Bleaching powder	03 Qntls	May be supplied through PHE
7	Rain Coat	15 Nos	During Rescue operation
8	Emergency Torch Light	05 Nos	During Rescue operation at night

N.B : 1. Requisition for all necessary medicine has been sent to the Central Veterinary Store, Chenikuthi, Guwahati-3. So 1 mini truck is urgently Needed for lifting of the medicines and equipments.

N.B : 2. Necessary Vaccines are available in District Store.

REQUIREMENT OF G.R & ITEMS FOR RESCUE OPERATION DURING FLOOD

SI No	Name of the Items	Quantity	Remarks
1	Wheat Bran	28,000 qntls	@ 2.5kg /LA & 1.25 kg /SA for 3 days for 2 waves
2	Polythene Sheet	10' x 20' x 10,000 pc	For Sheltering Livestock during rain
3	Engine Boat	05 Nos	To be requisitioned
4	Plastic Rope	50 kg	For rescue operation
5	Life Jacket	15 Nos	During Rescue operation
6	Gum Boot	15 pairs	During Rescue operation
7	Bleaching powder	03 Qntls	May be supplied through PHE
8	Rain Coat	15 Nos	During Rescue operation
9	Emergency Torch Light	05 Nos	During Rescue operation at night

DISPENSARY WISE LIVESTOCK POPULATION OF SOUTH SALMARA MANKACHAR HATSINGIMARI

SI No	Name of the Dispensary	No of Village	Large Animal	Small Animal (Sheep + Goat)	Poultry (Fowl + Duck)	Remarks
1	Block Vety. Dispy, South Salmara	28	17850	5774	104500	.

2	State Vety. Dispy, Sukchar	52	33254	20546	43944
3	Block Vety. Dispy, Jhowdanga	40	34626	26059	80981
4	State Vety. Dispy, Sadullabari	33	19372	9620+ pig- 152	24560
	Total	153	105102	61,999 pig- 152	253985

Present Man Power Position

Sl No	Name of the post	Total strength	Men in Position	Vacancy	Remarks
1	S.D.V.O	1	1\C	1N0	
2	R.A.I.O	1	1	0	
2	V.O	6	2	4	
3	B.V.O	2	2	0	
4	L.I	1	0	1	
5	SR / Asstt	1	0	1	
6	Jr / Asstt	2	1	1	
7	SVFA	3	2	1	
8	VFA	14	14	0	
9	SM	9	9	0	
10	Grd=IV	22	18	4	
	Total	62	49	13	

REQUIREMENT OF G.R & ITEMS FOR RESCUE OPERATION DURING FLOOD

Sl No	Name of the Items	Quantity	Remarks
1	Wheat Bran	28,000 qntls	@ 2.5kg /LA & 1.25 kg /SA for 3 days for 2 waves
2	Polythene Sheet	10' x 20' x 10,000 pc	For Sheltering Livestock during rain
3	Engine Boat	05 Nos	To be requisitioned
4	Plastic Rope	50 kg	For rescue operation
5	Life Jacket	15 Nos	During Rescue operation
6	Gum Boot	15 pairs	During Rescue operation
7	Bleaching powder	03 Qntls	May be supplied through PHE

8	Rain Coat	15 Nos	During Rescue operation
9	Emergency Torch Light	05 Nos	During Rescue operation at night

**CIRCLE WISE LIVESTOCK POPULATION OF SOUTH SALMARA MANKACHAR
HATSINGIMARI**

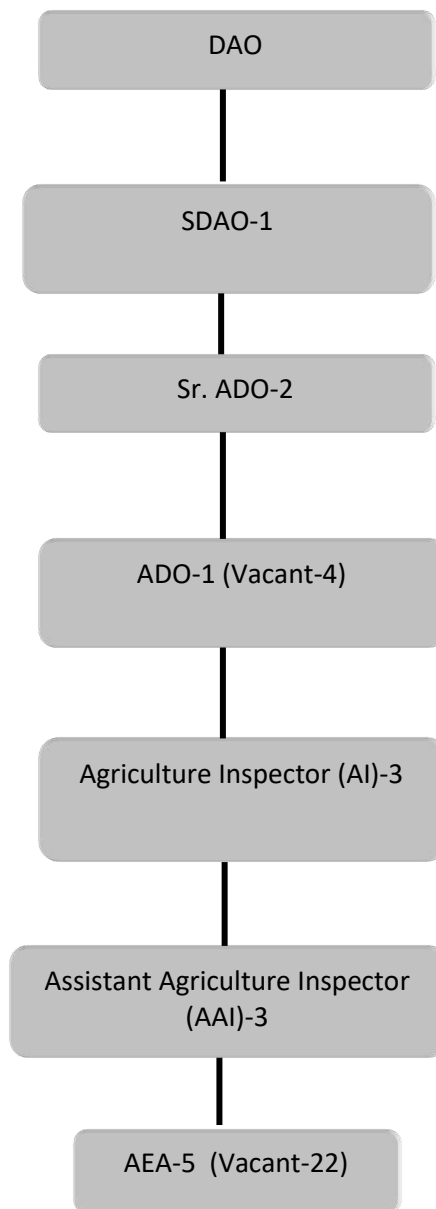
Name of the Circle	Cattle	Buffalo	Sheep	Goat	Pig	Fowl	Duck
Mankachar Rev. Circle	85818	1434	17128	39097	152	111928	37297
South Salmara Rev. Circle	17051	799	2330	3444	-	78375	26125
Total	102869	2233	19458	42541	152	190303	63422

**DISPENSARY WISE LIVESTOCK POPULATION OF SOUTH SALMARA MANKACHAR
HATSINGIMARI**

Sl No	Name of the Dispensary	No of Village	Large Animal	Small Animal (Sheep + Goat)	Poultry (Fowl + Duck)	Remarks
1	Block Vety. Dispy, South Salmara	28	17850	5774	104500	Village wise livestock population is enclosed here with.
2	State Vety. Dispy, Sukchar	52	33254	20546	43944	
3	Block Vety. Dispy, Jhowdanga	40	34626	26059	80981	
4	State Vety. Dispy, sadullabari	33	19372	9620+ pig- 152	24560	
	Total	153	105102	61,999 pig- 152	253985	

CONTINGENCY PLAN TO COMPENSATE THE LOSS DUE TO FLOOD DURING 2024
NAME OF DEPARTMENT: AGRICULTURE, SOUTH SALMARA MANKACHAR

Organizational structure of agriculture department,



Following are the possible adverse situation in agriculture due to climate changes:

- Changes in the timing, duration, intensity and change in geographical distribution of precipitation.
- Increase in the frequency and intensity of storms, floods and drought.
- Variation in seasonal weather and changes in start/end of growing season of crops.
- Reduced labour productivity due to heat stress.

- e) Impacts on yield uncertainty due to heavy rain, flood and drought like situation.
- f) Flood always related to soil erosion & crop damage.
- g) Change in land use patterns.
- h) Increase in pest population and weeds are all inevitable with the increasing heavy rain and flood.

The above mentioned factors caused by climate change are directly related in the food grains production system in agriculture as well as availability of food in the market.

Mitigation:

1. Make an assessment along with the Revenue Staff of the acreage under crops and number of cultivators likely to be affected.
2. Involvement of weather related insurance schemes for storms, floods and drought.
3. Undertake extension measures relating to the latest result of research on already released varieties including flood tolerant varieties (Ranjit Sub-1, Bahadur Sub-1, Swarna Sub-1) and other cultural practices in the generally flood affected areas.
4. Make arrangement for community nurseries to raise the HYV Paddy seedlings in flood free private/govt. high land involving ASGs.
5. Assessment of requirement of seeds of different Rabi crops to be distributed amongst the flood affected farmers under Flood Damage Restoration Programme

Inventories and Evaluation of Resources analysis of agriculture Department , South Salmara-Mankachar , Hatsingimari

To oversee the Disaster Management activities, in the event of flood or any other disaster, Sri. Mithu Gogoi, ADO as Zonal Officer for Mankachar revenue Circle and Sri. Abdur Rahim Khan, AAI as Zonal Officer for South Salmara revenue Circle. The Zonal Officers will be responsible for coordination with AEAs who will be Sector Officer of their respective area of jurisdiction at GP level and acts with the field level officials will remain close contact with Lat Mondal and GP secretary for materials and resources mobilization under each Zone . The District Agricultural Officer, South Salmara-Mankachar , Hatsingimari will lead all the Zones and liaise the Circle Officers & the District Commissioner, South Salmara-Mankachar,Hatsingimari at the time of disaster.

During emergency , all Zonal Officers shall send a report to the District Agriculture Officer at the end of the each indicating area affected , location where the inputs to be supplied, total affected farm families in case of flood etc.

Hazard	Potential impact	Vulnerability	Preparedness	Standard Operating Procedures (SOP)
Flood (Pre Disaster)	Damages of standing crop, farm machineries & Infrastructures	Crops grown under Low to very low lying area	Capacity analysis of Human resources	Departmental Control Room District HQ- South Salmara-Mankachar DAO Office, Hatsingimari-headed by DAO (Will be operated 24 hours in Roster system during Disaster) Action-District Agricultural Officer(DAO) Formation of 3 tier team:

				<p>District Level Disaster Management Committee -Action: DAO</p> <p>Circle Level Disaster Management Committee -Action: ADO/AI/AAI</p> <p>Village/Panchayat Level Disaster Management Committee -Action: AEAs</p> <p>1 (one) no. AI & 1(one) no. AAI has been nominated as representative from the Department to each Revenue Circle under CDMC constituted by the Govt./DDMA & he will co-ordinate all the related activities made by the Committee. There should be a separate agenda for Disaster Management in the regular district level as well as other departmental meeting. -Action: DAO</p>
			Identification Vulnerable Office building, Go-down etc.	Vulnerability assessment of office building, Go-down and other Infrastructures etc.Action: Asstt. Executive Engineer (Agri), South Salmara-Mankachar, Hatsingimari.

3 (Three) Tier Teams- The 3 tier Teams are constituted in the Department:

1. District Level Team:

Sl. No	Name of the Officer	Designation	Stakeholder	Contact No.
1	Rustam Ali	DAO, South Salmara-Mankachar	Team Leader	7635979519
2	Mainul Hoque	SDAO	Member	7399001047
3	Ashok Kumar Seal	Sr. ADO	Member	7002621141
4	Nekibur Zaman	Sr.ADO	Member	9707925387
5	Sri. Hirok Jyoti Sarma	Media Expert	Member	9101327603
6	Surut Zamal	Grade- IV	Member	9957706314

2. Circle Level Team:

2.1: Mankachar Revenue Circle (Zone 1)

Sl. No	Name of the Officer	Designation	Stakeholder	Contact No.
1	Sri. Mithu Gogoi	ADO	Team Leader	8638391505
2	Sri. Furhadul Islam	Asstt. Agriculture Inspector	Member	6003201466
3	Sri. Babul Chowdhary	Grade IV	Member	8876207965

2.2: South Salmara Revenue Circle (Zone 2)

Sl. No	Name of the Officer	Designation	Stakeholder	Contact No.
1	Sri. Abdus Samad Sikdar	Agriculture Inspector	Team Leader	7002014347
2	Sri. Abdur Rahim Khan	Asstt. Agriculture Inspector	Member	9678207129
3	Sri. Jahangir Ali Mondal	AEA	Member	9954846423

3.1: GP Level Team (Jhagrarchar, Dhanua, Kakripara, Thakuranbari, Mankachar Bazar):

Sl. No	Name of the Officer	Designation	Stakeholder	Contact No.
1	Sri. Furhadul Islam	AAI,	Team Leader	6003201466

3.2: GP Level Team (Baghapara, Bengervita, Kalapani, Pankata, Jordanga-Kuchnimara, Mankachar East, Mankachar West):

Sl. No	Name of the Officer	Designation	Stakeholder	Contact No.
1	Sri. Rezaul Karim	AEA	Team Leader	8811072981

3.3: GP Level Team (Manullapara, Fekamari, Jhalorchar Nayagaon ,Bhurakata, Pathuria):

Sl. No	Name of the Officer	Designation	Stakeholder	Contact No.
1	Sri. Moneswar Barman	AEA	Team Leader	7635824401

3.4: GP Level Team (Puran Diara, Jhowdanga, Kukurmara ,Kathalbari,):

Sl.	Name of the Officer	Designation	Stakeholder	Contact No.
-----	---------------------	-------------	-------------	-------------

No				
1	Sri. Abdul Mannan Sk	AEA, Charbari	Team Leader	9957116930

3.5: GP Level Team (Fulerchar, Kanaimara, Malirlaga, Borairalga):

Sl. No	Name of the Officer	Designation	Stakeholder	Contact No.
1	Sri. Abdus Salam Sarkar	AAI	Team Leader	8133065066

3.6: GP Level Team (Sukchar, Molakhowa, Hazirhat, Gotabari):

Sl. No	Name of the Officer	Designation	Stakeholder	Contact No.
1	Sri. Jahangir Ali Mondal	AEA	Member	9954846423

3.7: GP Level Team (South Salmara, Seboltari, Baladoba, Patakata, Tumni, Monirchar):

Sl. No	Name of the Officer	Designation	Stakeholder	Contact No.
1	Sri. Abdur Rahim Khan	AAI	Team Leader	9678207129

COMPREHENSIVE FLOOD CONTINGENCY PLAN 2024

Pre-Flood Plan:

1. The department will undertake extension measures relating to flood tolerance varieties like Ranjit Sub-1, Bahadur Sub-1 etc. and to raise Community Nursery using HYV paddy in private flood free highland.
2. Advance assessment will be done in respect of area under crops and numbers of farmers likely to be affected.
3. Insurance Coverage of the notified crops to protect their crop loss due to flood.
4. A control room will be setup at DAO office headquarter.

During Flood:

1. Collection of agricultural statistics along with Revenue Staff about areas under crop affected by flood, damaged to crops and number of cultivator involved.

Post-Flood Plan:

1. Rabi seeds distribution amongst the flood affected farmers under Flood Damage Restoration Programme. The proposed Rabi Crops with expected cultivators are.

SI No	Name of Crops	Nos. of Expected Cultivators	Expected Area to be Covered (in Ha)
1	Blackgram	1300	350 Ha
2	Mustard	3000	1500 Ha
3	Pea	250	100 Ha
4	Potato	750	100 Ha
5	Rabi Maize (Hybrid)	500	200 Ha
6	Summer Paddy (Hybrid)	2000	1000 Ha

2. In case of removal of excessive sand deposits in agriculture field which cannot be removed by an individual farmer's effort the department will approach the Disaster Management Authority for removal of the same involving soil conservation department.

FLOOD CONTINGENCY PLAN 2024, IRRIGATION:

Chapter 1: Introduction.

The Mankachar South Salmara Division (Irrigation), Hatsingimari comprises of two sub-divisions namely Mankachar Sub Division (Irrigation), Hatsingimari and South Salmara Sub Division (Irrigation), Airkata. The geographical location of the Division is on the southern bank of the river Brahmaputra within the district of South Salmara - Mankachar. The district shares its borders with Bangladesh in the west and Meghalaya in the south-east. The mighty river Brahmaputra is flowing through this district from east to west with its tributaries Jinjiram & Kaloo. The entire stretch of this district is the rain-fed zone for the adjoining Garo hills and hence susceptible to flood and thunderstorm during the rainy season.

The objective of the Departmental (Divisional) Flood Contingency Plan is mainly to mitigate the damage to the irrigation structures such as, the Head Works, Afflux bunds, pump houses and the canal system. Having such eventualities occurring, it becomes imperative on the part of the Division to tackle the incidental hazards with an effective response so as to recover early with a minimal damage to the irrigation structures by resorting to a well defined and previously chalked out line of action.

Chapter 2: Hazard and Vulnerability Scenario.

Flood is the most frequent type of disaster worldwide. It can strike anywhere and anytime. Usually the area adjoining the foot hills are susceptible to the surging waters while the away areas are prone to rising water level i.e floods. All these elements being force majeure, the extent of damage is proportional to the magnitude of occurrence of the hazard. Many of Irrigation schemes like Chandamari FIS, Birupara FIS, Bansali FIS, Dhanua FIS, Sewraguri FIS, Kanyamati (Pt-5) LIS etc had undergone to potential loss due to devastating flood occurred in September 2014.

Flood water affects standing crops, canal systems, pump houses and their approach roads of Flow/Lift/DTW irrigation schemes.

Chapter 3: Main tasks before the Division.

In any irrigation scheme, there are three stakeholders viz. the department, the contractors in case of on-going schemes and the water users i.e. the farmers. Hence any disaster management activity has to incorporate all these three key stakeholders both at the pre and post disaster levels with an eye to achieve a single goal. To have a concerted effort from all the stakeholders, it is felt that awareness, training and capacity building amongst

they play a pivotal role in executing a well placed plan at the time of disaster. For a plan to succeed, the availability of adequate finance is a must as many life saving and other essential equipments will be required to be at hand during any disaster. The post disaster period is very crucial from the view point of rescue, repair and restoration. Hence prior proper training and capacity building of the stakeholders is to be undertaken so as to minimize collateral damages and early restoration of irrigation services by following a laid out Standard Operating Procedure (SOP) determined by the Department. Again in contrary to the classical approach of undertaking an irrigation scheme, the parameter of disaster management is to be taken into account by increasing the factor of safety of the structures against the vagaries of natural disasters and mapping of the scheme into the security cover for man-made hazards. However, such exercises will increase the overall cost of the scheme in a short-time approach but will be cost effective in long-time approach considering the amount of capital that have to be ploughed in for any restorative works.

Chapter 4: Phase-wise description of departmental responsibilities/activities.

Flood can cause havoc and throw any irrigation scheme into disarray by creating a state of confusion among the stakeholders for taking a reasonable course of follow-up action. Hence a pre-determined well laid plan is foremost necessary to immediately execute the appropriate course of action depending upon the type and magnitude of the occurring hazard.

i) Pre-disaster:-For Flood,

1. Checking and ensuring of canals and other structures for irrigation schemes in good condition.
 2. Checking of unauthorized construction likely to damage any structure of irrigation department and accordingly steps taken for remedial measures.
 3. Assessing of requirements and arrangement of tools and plants and other stores.
 4. For relief work in vulnerable areas. *
- Preparedness of tentative list of works; and coordinates with other department i.e. WR/P&RD/Agriculture to carry out necessary works without which the existing irrigation infrastructures' may be damaged by flood.
- * Check provisions already made in approved schemes for these areas.
5. The HFL of the project site to be marked out and construction of the structures and the approach roads are to be carried out over this level as and where possible.
 6. All transformers of the DTW schemes are to be installed at an elevated position and to be fenced.
 7. A mechanism of automatic cut-off switches to be installed to disconnect any HT/LT feeder line to prevent cases of electrocution.

All the stakeholders are to be trained for making spot assessment of any damage that may occur during a hazard and thereafter making an appropriate report to the Emergency Operational Centre (EOC) so established, within a very short time so that further necessary return command can be given out without delay. Prevention of man-made hazards is to be done through close co-ordination with the civil as well as the security authorities. One Incident Response System (IRS) is to be put in place by constituting a well defined course to work in a tiered mechanism. The duty and responsibility of each stakeholder will be clearly marked out so that the desired output is achieved in the shortest possible time when the whole system will work in unison like a well- oiled machine. Mechanism of early warning like hooting of the installed sirens during the release of pond water, display of signboards at strategic locations regarding discharge data etc., will prevent any disaster that may have otherwise taken place.

ii) During disaster: -

This is the most crucial phase as it tests the effectiveness of the adopted mitigation measures and determines the restoration time. Mechanism of early warning, both directly connected with irrigation scheme and indirectly

connected via weather forecasting, media reporting of any untoward local incident which has every likelihood of flaring up to riot and arson, police intelligence feedback etc will trigger the appropriate pre-determined curative course of action through Incident Response Teams (IRT) constituted previously. This team will follow the established SOP which is outlined at Annexure 7. On receipt of flood warning the EE Irrigation shall---

1. Keep close touch with the district administration.
 2. Alert staff; and
 3. Check
 - Tools and plants, stores,
 - Vehicle, trucks, bull-dozer
- i) Visit the irrigation works in flood affected areas.
 - ii) Lend the DC materials (if available) for temporary relief camp, vehicles if required.
 - iii) Assess requirements and deploy staff to suggest DC for undertaking irrigation works, on test relief and render technical assistance as necessary; and
 - Take safety measure for the protection of irrigation canals and other irrigation works.
 - iv) Frequently visit the flood affected areas and ensure measures for safety of irrigation structures, and
 - v) For test relief:
 - Finalize list and start works;
 - Take up labour intensive items for approved plan schemes in the areas by engaging flood affected people.

iii) Post disaster :- After the flood, EE shall-

1. Restore tools, plants and stores.
2. Repair/replace damage tools and plants; and
3. Prepare plan and estimates for repairing damaged structures and place it before DDMA for onward submission to the Government for necessary approval for State Disaster Response Funds (SDRF).

Chapter 5:- Programmes proposed within routine departmental works for Flood prevention & mitigation and strategy for its successful implementation.

The South Salmara- Mankachar district is a flood prone district. The flood is caused by the runoff of extremely heavy rainfall during the monsoon. Besides this, the flash flood witnessed by the district during October, 2004 and September, 2014 added a new dimension to the degree of devastation that may be caused due to any flood. The damage to structures can be minimized by considering a higher factor of safety in the design stage and strengthening of any identified weak links in the existing structures. Retrofitting like providing extra reinforcement through clips, extra counter forts for the abutment walls and return walls, plantation done on the country side of guide/afflux bunds etc. is to be taken up. Different Mock drills amongst the members of the IRTs are to be conducted on regular basis so as to acclimatize them to the situation that may happen at the advent of any eventualities. Out of different Mock drill processes one of them is Flood Mock Drill. It is a process of two days long preparedness exercise which will be conducted by the Revenue Circles in different phases. A detailed estimate of the cost that will be incurred in executing the FC plan by the IRTs, procurement of the required materials from the shortlisted suppliers etc. is to be prepared at the Divisional level and placed before the higher authority for sanction.

Chapter 6:- Departmental Capacity Building Policy for Flood Contingency:

The concept of Flood contingency Plan to the departmental staff and other stakeholders, intensive Information Education and Communication (IEC) activities are to be taken up on war-footing to familiarize the stakeholders about the concept. Trainings at the Divisional level as well as at the local level are to be imparted to the stakeholders at frequent intervals through audio-visual media, demonstration and hand holding techniques. The duties and responsibilities of each member of the constituted IRTs are to be briefed to its details during such training sessions. Mock drills are to be conducted to instill confidence in the minds of stakeholders so that they can act without inhibitions at the time of actual disasters. Technical staff to be trained to develop the skill for identifying weak links in the irrigation structures and carry out precisely what is required to strengthen those weak links.

Chapter 7:- Review, up gradation, Dissemination of Flood Contingency Plan:

The situation at sites changes with the passage of time, thus there is a constant need to incorporate such changes in the FC Plan on a regular interval, say yearly, basis making the FC Plan dynamic. Again, the FC Plan has to have that provisions to accommodate any new concept of disaster management as well as any reasonable suggestion for modification that have been arrived at based on field feed-back. Such changes are to be accepted through consensus amongst the stakeholders during their frequent review meeting subject to ratification of the same by the higher authorities. Once such changes are finalized and incorporated in the FC Plan, the IRTs members are then to be apprised of the new FC Plan during subsequent trainings. Such changes not only update the FC Plan it also, rather on the flip side, breaks any complacency that may have crept in among the stakeholders having have to follow a rigid and monotonous concept.

Chapter 8:- Knowledge Management.

The concept of Flood Preparedness being entirely new to the departmental staff, hence initially say for a period of two years ,the responsibility of imparting trainings to the stakeholders is to be entrusted upon renowned individuals/NGOs/institutions that have an impeccable track record in such activities. The selection of the agency is to be done by inviting a Letter of Interest (LOI) centrally. The selected agency will also act as data collection centre of the feed-backs and will analyze such data to chalk out an optimal flood contingency plan for the Division. This agency will conduct study/exposure tours of the stakeholders both at intra and inter district level so that the stakeholders can have a better understanding of the concept, learn new methods of management which they can improvise for application to their local condition accordingly. All activities of the agency are to be documented by the agency itself for future reference. Once the departmental staff becomes convergent with the intricacies of a Flood Contingency Plan, they will act as resource persons for further training of new stakeholders which will facilitate to increase the number of IRTs. A number of best practices are to be selected for uploading in the departmental website so as to share them with other Divisions. Likewise, the Division can also study the best practices of other Divisions through the website and build upon its knowledge to constantly upgrade to a better Flood Contingency Plan.

ANNEXURE-1

Sl No.	Name of Employees	Designation	Mobile Number
1	Sri BijayanandaBaishya	Executive Engineer, Mankachar South Salmara Division (Irrigation), Hatsingimari	7002443019
2	Abdul Awal Akand	AEE (TC), Mankachar South Salmara Division (Irrigation), Hatsingimari	6901524477
3	Atabur Hussain	AEE,Mankachar Sub Divn (Irrigation), Hatsingimari	8811896320

4	Samim Hassan Khandakar	AEE, South Salmara Sub Divn(Irrigation), Airkata	9854020336
5	Jitu Thakuria	Junior Engineer	8876334235
6	Rezaul Karim	Junior Engineer	6001944883
7	Ariful Hoque Chaudhary	Junior Engineer	7002345233
8	Inamul Haque	Junior Engineer	8399008289
9	Sofique Ahmed	Junior Engineer	9678737483
10	Toser Uddin	Section Assistant	7896839192
11	Nazir Hussain	Section Assistant	9957056338
12	Ashidur Rahman	Section Assistant	9365217628
13	Selim Md. Ashraf	PPO	8638444541
14	Abhijit Ch. Seal	Grade-IV, Field Staff	9365051745
15	Fulbabu Ahmed	Grade-IV, Field Staff	9365173541
16	Esabuddin Choudhury	Grade-IV, Field Staff	8011833233
17	Tofil Uddin	Grade-IV, Field Staff	9678262072
18	Saidul Islam	Grade-IV, Field Staff	9957127951
19	Billal Mir	Grade-IV, Field Staff	8761848789

ANNEXURE-2

Delegation of authority and model SOP.

- 1) The Emergency Operation Centre (EOC) will be the Division office with the Executive Engineer in command. In his absence, the Assistant Executive Engineer (Technical in-Charge) will be in command. The authority will pass to the Assistant Executive Engineer of the Sub- divisions. Thus likewise the command will pass on to the lowest level in the Division in the worst case scenario of absence of all the higher authority during the advent of any hazard.
- 2) An IRT will have 7 to 8 members comprising persons from the departmental staff, PRI members, local well-known persons and farmers. The team leader will be the senior most departmental staff.
- 3) The service of reputed Institutions/NGOs/ Individuals having wide experience in the field of disaster management, will be engaged to impart extensive training to the IRTs at the Divisional level at first and subsequently to field level in training up the other stakeholders. The IRTs will map every irrigation scheme detailing its access points, the inherent weak links, its vulnerability, pre-disaster measures that are to be taken up, list of members entrusted to attend the scheme during a disaster with their phone numbers. Such a list is to be displayed at each irrigation scheme. All IRTs will make a cost estimation of the above and place before the Division for sanction.
- 4) Designated members of the IRTs will visit the affected sites , make assessments and report in the prescribed formats, detailing the extent of damage, amount of man and material needed immediately for

early repair and restoration of the irrigation scheme along with an estimate of the probable cost to be involved thereof.

- 5) The IRT members are to establish a line of communication with the EOC for dissemination of information and for the return command from the EOC. Mobile networks if available at that time of striking of a flood, nearest landline, any two wheelers, cycles, boats etc are to be pressed into service for establishing that line of communication. Except for the telecommunication service, the other means of communications are pre-designated for use in such times.
- 6) The EOC will analyze the information so received from the IRTs , decide on the appropriate remedial measures to be undertaken and immediately return the command down to the IRTs through the established line of communication to act accordingly.
- 7) Stockpiling of materials like empty cement bags, RCC porcupines, bamboo, sutlies, GI black wires, pieces of GCI sheets, J hooks, few nuts & bolts, some tools & equipments for manual work ,fire extinguishers etc are to be done either at the scheme site or at a nearby house whose address and phone number if any will be displayed at the scheme site and also to be available with the IRT of the respective area. The place selected for stockpiling of the materials should be safe and of higher elevation.
- 8) Relief/ essential materials if needed additionally will be dispatched to the required sites through the same line of surface communication so that valuable time is not lost for restoration of service.
- 9) The EOC will have an amount of money at their disposal for covering the immediate expenses. Based on the actual requirement at the field level, a total cost estimate so prepared in the EOC will be forwarded to the relevant authority for further sanction.
- 10) After restoration of irrigation service, department will make an assessment of the actual damage and frame estimates accordingly as and where needed, for restoration to its full potential.

The course of action is as outlined below:-

Pre-disaster:-

Executive Engineer Irrigation shall visit all Irrigation works in this his jurisdiction with special emphasis to the vulnerable areas.

- Formation of IRT for each scheme from among the stakeholders.
- Contact numbers of all IRTs and stakeholders to be available at the EOC, i.e., Division office.
- Engagement of third party agency for training of the stakeholders.
- Site verification by the respective IRTs and submit report along with cost estimation for the mitigation measures to be taken up. They will enlist the persons in the vicinity owning boats, two wheelers, having space as safe place for stockpiling of materials, having land lines, along with their phone numbers. They will also prepare a route map to the site marking the nearest police station.
- A meeting to be held with such persons regarding their responsibility and commitment at the time of a disaster.
- The EOC will enlist all the required materials and the suppliers to be empanelled. It will then place the necessary orders for procurement of the same for site delivery by the suppliers.
- Stockpiling of the required emergency- use materials at site or at the agreed upon safe place.
- To identify and carry out all the minor repair/ strengthening works of the schemes.
- All sensitive sites to be shortlisted by the IRTs and to liaison with the security agencies to conduct regular patrolling so as to bring them under security cover.
- Adequate prescribed formats for reporting during a disaster are to be distributed among all the IRTs.

During disaster:-

- On receiving the first information of flood, the members of the respective IRT will immediately go to the site and take stock of the situation. From the site, they will at first establish a line of communication with the EOC. With the communication line thus set up, they will apprise the EOC of the ground situation. The EOC will analyze the inputs and decide upon the action to be taken and immediately send the return command down to the IRT to act upon. However, if on the opinion of the attending IRT that the extent of damage is less and can be resolved locally, respective curative actions will be immediately taken up by the IRT by utilizing the emergency material previously stockpiled at or near vicinity of the site. The matter is to be reported to the EOC thereafter.
- If the EOC feels that additional emergency/relief materials are needed at the sites, it will make the necessary arrangements for procurement of the same from the empanelled suppliers and dispatching the same to the sites through the established line of communication.
- All reporting to be done in the prescribed formats

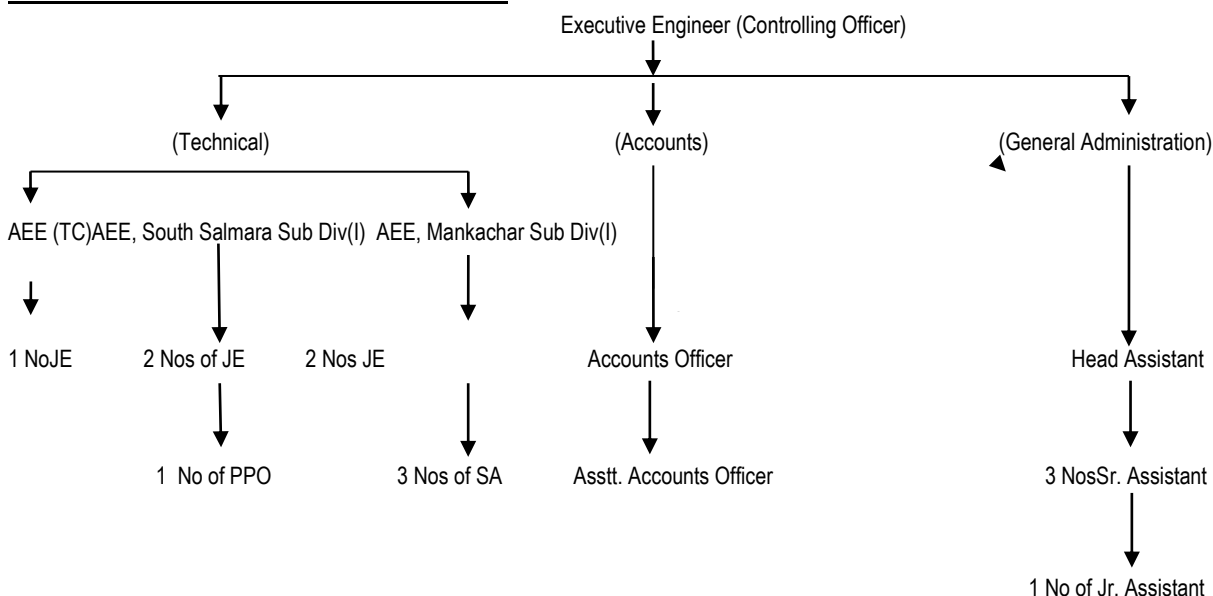
Post disaster:-

- The EOC will analyze all the filled formats and decide upon the optimal course of follow up actions for restoration of irrigation service. Such decision is to be immediately sent to the IRT to take up actions accordingly.
- Later on the departmental staff is to visit the sites and prepare estimates for restoration to its full potential.
- The Division office will then send such estimates to the higher authority for necessary approval/sanction

ANNEXURE -3

Functional Organization Structures :- (Flow chart)

Divisional level and Sub-Divisional level



ANNEXURE: - 4

Inventory of departmental resources:-

List of suppliers with location and phone numbers:

Sl. No	Name	Location	Phone numbers

1	Abdur Rahman	Vill: Mahamayanagar, PO: Hatsingimari	9957228144
2	Fahmidul Hoque	Vill: Moynabandha, PO: Fekamari	6000173345
3	Rakib Al Hassan	Vill: Kawahagi, PO: Tumni	7099401879
4	Nal Miah Mondal	Vill: Moynabandha, PO: Fekamari	9954847419
5	Habibur Rahman	Vill: Fulerchar, PO: Tumni	9954752050

FLOOD CONTINGENCY AND RESPONSE PLAN IN FISHERY SECTOR FOR ENSUING FLOOD SEASON -2024 OF SOUTH SALMARA MANKACHAR DISTRICT

The district is situated in the southernmost corner of Assam, West lines International Boarder of Bangladesh and Meghalaya to its East line. Total Area of the District is 568 sq. Km and Population Density is 980/sq. km. The mighty River Brahmaputra flows through South Salmara Mankachar from east to west with its tributaries. Basically, topography of the district is plain with pitches of hillocks such as Bansali, Rangapani, Koralbhanga, Dhanua etc. There is one Subdivision (Sadar), 2 Revenue Circle, 35 nos of GP, 5 nos of ZPC and two nos of LAC in the District.

Generally, three types of floods are witnessed in the district

Annual flood: - Which occurs in the Monsoon period flowing over trapping of river siphoning water from its banks.

Flash Flood: - Which occurs in the villages bordering of Meghalaya state, when heavy rainfall descends down the Garo Hills.

Water logging: - It is occurring as a cumulative effect of river flood and continuous rainfall, when water can't drain out due to the excess discharge the river itself.

BLOCKWISE WATER RESOURCES OF THE DISTRICT

A) Mankachar Dev, Block: - Total nos of GP- 15

SI No	Resource	Nos of Ponds / tanks	Water Area In Hac.
1	Ponds and Tanks	4254	1013.01
2	Community Tank	40	28.00
3	Paddy cum Fish	140	92.25
4	Beel Fisheries	12	241.06
5	River- Kalo, Dorni, Jinjiram	3	90.00
6	Swamp & Low-lying Area	-	80.00

B) Fekamari Dev. Block: - Total nos of GP- 14.

SI No	Resources	Nos of Ponds / tanks	Water Area In Hac.
-------	-----------	----------------------	--------------------

1	Ponds and Tanks	4797	1097.20
2	Community Tank	41	30.00
3	Paddy cum Fish	150	100.25
4	Beel Fisheries	10	162.00
5	River- Brahmaputra & Jinjiram, Pagla	3	1280.85
6	Swamp & Low-lying Area	-	160.00
	Total		

(C) South Salmara Dev Block: -Total no's GP- 6

Sl.No.	Resources	Nos of Ponds / tanks	Water Area In Hac.
1	Ponds and Tanks	280	50.00
2	Community Tank	4	2.00
3	Paddy cum Fish	15	7.50
4	Beel Fisheries	1	2.00
5	River- Brahmaputra & Jinjiram	2	2000.40
6	Swamp & Low-lying Area	-	18.00
	Total		

GP WISE VULNERABLE AREA

Sl. No	Dev. Block	Highly	Moderately	Less	Remarks
1	Mankachar	Dhanua, Bagapara, Pathuria, kalapani	Pankata, Benggervita, Jhowdanga	Nayagaon, Jordanga, Kakripara	
2	Fekamari	Manullapara, Bhurakata, Kukurmara, sukchar, hazirhat, gotabari	Kathalbari, Diara, Fekamari	Kanaimara, Fulerchar	
3	South Salmara	Patakata, Monirchar, S. Salmara, Tumni, Baladoba, Seboltari			

ACTION TAKEN DURING PRE FLOOD

Name of Department	Key points for Action	Action to be taken	Remarks
	1. Training to farmers on	Instructed field	

FISHERY DEPARTMENT	pre flood. 2. Mass awareness among farmers 3. Fitted Bamboo palisading on the slope of pond 4. Fitted Net/Bana surrounding the dyke during flood period	level staff to frequent visit to the flood affected area and submit report daily basis.	DFDO is the overall in-charge to suggest field level staff and will visit the affected area as required.
---------------------------	--	---	--

ACTION TAKEN DURING POST FLOOD

Name of Department	Key points for Action	Action to be taken	Remarks
FISHERY DEPARTMENT	1. Lime to be applied to affected pond in order maintained hygienic condition of the pond. 2. Remove excess water from pond by siphoning. 3. Stocked fish fingerling as per guideline of package of practice@ 8000nos per HA 4. Urea and SSP to be applied in order to maintain productive condition of pond.	Instructed field level staff to frequent visit to the flood affected area and submit report daily basis.	DFDO is the overall in-charge to suggest field level staff and will visit the affected area as required.

District Nodal Officer: For smooth running of the works one FDO is allotted as Nodal Officer of the district. The Details address and contact number of the DNO is as

Md. Saidul Islam, Fisheries Dev. Officer, South Salmara Dev. Block Contact No – 7002664621

Control Room: One control room is established at office of the DFDO, SSM, and for any information kindly contact with Prosenjit Ray, Grade IV (MTS), 7086275903

Detail of duty plan of field level Staff and their allotted block for Flood affected duty are as

Sl.no	Name of Staff	Designation	Allotted Block	Contact no.
1	Julfiker Ali	I/C. DFDO	Over all In-charge	9101073360
2	Saidul Islam	FDO	South Salmara and Fekamari	7002664621
3	Shahinur Prodhani	FD	Mankachar and Fekamari	9954034419

4	Prosenjit Ray	Grade IV (MTS)	Office (Disaster Cell)	7086275903

ACTION TAKEN REPORT ON FLOOD PREPAREDNESS -2024 IN FISHERY SECTOR

Name of Department	Action to be taken	Action taken by the HOD of the Department
FISHERY	1.Prepare a database with bank account details of beneficiary in flood prone villages who are likely to be provide financial assistance in the aftermath of flood as per format provided from ASDMA and submit to this office.	Enclosed list of beneficiary who likely to be affected as per prescribed format
	2. Convey training for frontline workers and others who have a defined role in flood preparedness and response completed and submit a report with photographs.	Enclosed Minutes and photograph
	3. Establish a dedicated feedback and grievance redressal mechanisms and popularized in the district in matters related to GR and financial assistance.	Control room to be set up before onset of monsoon as a means of grievance redressal shared to all stake holders.
	4.Prepare duty rosters developed, updated and available for deployment during the response in various emergency support functions and submit to this office	A duty plan is developed to response in various emergency support function.
	5. Prepare the “Flood Contingency and response Plan” and submit to this office.	A flood contingency and response plan is prepared and enclosed.

MINUTES OF TRAINING FOR FRONTLINE WORKERS FOR FLOOD PREPAREDNESS-2024 UNDER THE ESTABLISHMENT OF DIST. FISHERY DEV. OFFICER, SOUTH SALMARA MANKACHAR.

VENUE	Office chamber, DFDO, SSM, Hatsingimari
Date and Time	14.03.2024 at 11.00 AM
Member Present	Mention below

MEMBER PRESENT:

Sl.No.	Composition of the District Level Committee	
1	Dist. Fishery Dev. Officer, SSM,	Resource person
2	Saidul Islam, FDO, South Salmara	Trainees
3	Shahinur Prodhani, FD, Mankachar Block	Trainees
4	Prosenjit Roy, Grade-IV (MTS)	Trainees

As per direction of the District Commissioner cum Chairperson, DDMA, South Salmara Mankachar, the training for frontline workers under the establishment is conducted by District Fishery Development Officer, SSM and delivered a lecture on "Pre and post flood management of farmers' pond'. During my lecture the following few basic instructions is given to the workers-

1. GP level training programme to be conducted among fish farmers of flood affected vulnerable area.
2. Mass awareness to be conducted among farmers of flood affected vulnerable area.
3. Fitted Bamboo palasiding of inner slope of pond
4. Fitted Net/Bana surrounding the dyke during flood period
5. .Stocked Lime to be applied after flood
6. Remove excess water from pond by siphoning.

Finally, the DFDO is thanked all members for their co-operation and participation and declared end of training.

1	Saboltari to Berabhanga	Brahmaputra & Jinjiram	<ol style="list-style-type: none"> 1. Rajdeep Paul, AE 2. Ramen Basumatary, SA 3. Himanjay Daimary, Khalashi 4. Dhananjay Wary, Khalashi 5. Satyandra Nath Pradhani, Khalashi 6. Nilutpal Pathak, Khalashi 7. Kishor Barman, Khalashi 8. Afzal Hussain, Khalashi 9. Nur Amin, Khalashi 	<ol style="list-style-type: none"> 1. Raj deep Paul, AE 7005957756 2. Ramen Basumatary, SA 81133982491 	Saboltari, Patakata, Dhaluamari, Ambari, Hazipara, Hazirhat, Betbari, Khoilshamari, Paikarkandi, Borobalu, Mandarpara, Berabhanga areas.	<ol style="list-style-type: none"> 1. RCC Porcupines 2. EC Bags. 3. Jati Bamboo 4. 8 G Wire. 5. Bholuka Bamboo Screens. 6. Bamboo Cribs. 7. Geo bags 8. Bamboo Pallasading 9. Earth Stacks 	Rs. 200.00L
2	Berabhanga to Sishumara & Mankachar Section	Brahmaputra & Kaloo and Dorni	<ol style="list-style-type: none"> 1. Bhaskar Paul, JE. 2. Mohabbat Zaman, SA 3. Mukesh Thakur, Khalashi 4. Bapukan Roy, Khalashi 5. Rashidul Islam, Khalashi 6. Sangrang Lahiri, Khalashi 7. Anupam Darphang, Khalashi 8. Rahul Ballav Deb Choudhury, Khalashi 9. Ashim Namasudra, Khalashi 10. Hirok Das, Khalashi 	<ol style="list-style-type: none"> 1. Bhaskar Paul, JE 9365017542 2. Mohabbat Zaman, SA 9395642409 	Sukchar, Newajespur, Kokradanga (Kaliralga to Sisumara), Bangrirchar, Pipul Bari to Diara, Kalapani, Urarbhui, Mankachar Tinali, Kazipur areas.	<ol style="list-style-type: none"> 1. RCC Porcupines 2. EC Bags. 3. Jati Bamboo 4. 8 G Wire. 5. Bholuka Bamboo Screens. 6. Geo bags 7. Bamboo Pallasading 8. Earth Stacks 	Rs. 300.00L

STATUS OF RESTORATION OF EMBANKMENT & DYKES

SI No	Name of River	Name of Embankments	Length	Status of Restoration Work
1	Brahmaputra	Embankment from Salmara College to Saikhowa	1.850 KM	The dyke has been converted in to road cum bund by PWD (RR) Deptt against which necessary NOC has been given by WR Deptt to PWD (RR) Deptt.
2	Jinjiram	Road cum Bund from Molakhowa	1.780 KM	The dyke has been converted in to road cum bund by PWD (RR) Deptt

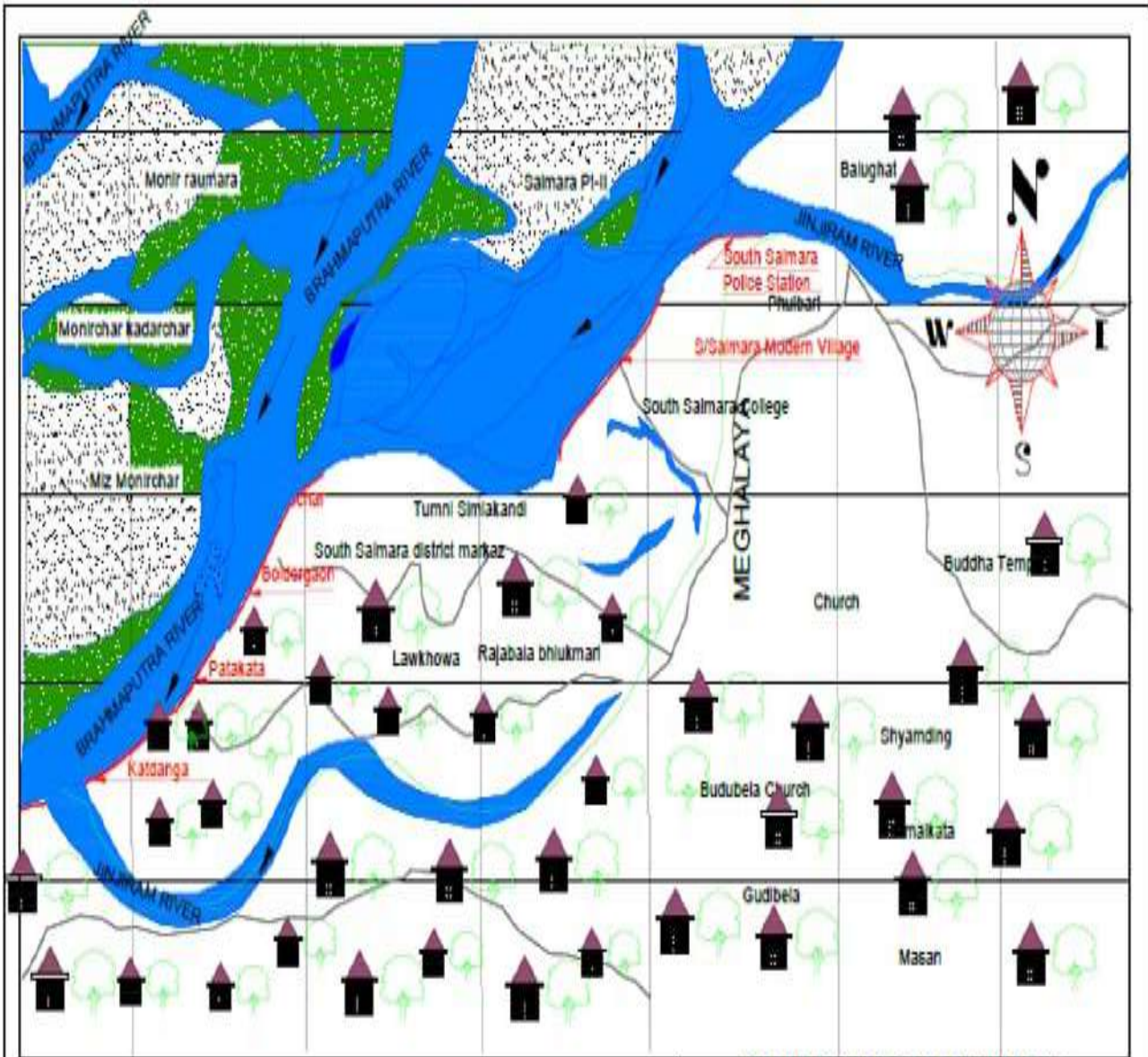
		to Kothalbari on L/B		against which necessary NOC has been given by WR Deptt to PWD (RR) Deptt.
3	Kaloo	T/dyke from Pipulbari to Diara on R/B of river Kaloo	7.500 KM	The embankment is being converted in to road cum bund by PWD (RR) Deptt for a length of 4.55 KM. The work is in progress.in this regard necessary NOC has been given by WR Deptt to PWD (RR) Deptt.
4	Brahmaputra	IBB Link Road	2.500 KM	This IBB Link Road is under the grip of erosion. For protection measures one Scheme under SOPD-G namely "Anti-Erosion measures from Kaliaralga to Sisumara area from the erosion of river Brahmaputra" is already submitted but no sanction is accorded till date.

STATUS OF VULNERABLE REACHES

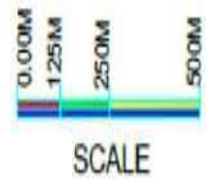
Sl. No.	Name of river	Vulnerable reaches	Reach Covered	Nature Of Vulnerability	Remarks	
1		Boidergaon, Patakata, Ambari, Hazipara, Dhaluamari, Borobaloo Berabhanga, Sukchar Newajespur, Kokradanga, Sisumara. Kaliaralga Sisumara.	19.00 km	Bank erosion	Reach Covered by ADB up to Patakata = 7.00 km Ambari reach length = 1.00 km Dhaluamari = 1.50 km, Borobaloo = 1.50 km, Berabhanga = 1.00 km, Sukchar = 1.5 km, Newajespur = 1.50 km , Kokradanga 1.50 km, Kaliaralga to Sisumara =2.50 km	On process for tendering DPR Submitted under SOPD-G But not Sanctioned DPR Submitted under SOPD-G But not Sanctioned Tendering process. Work in Progress Tendering process. Work in Progress Work in Progress DPR Submitted under SDRF-G But not Sanctioned
2	Jinjiram	Betbari, Paikarkandi, Aratergaon	2.00 KM	Bank erosion	SDRF schemes for 2022-23 were submitted but no scheme has been sanctioned till date.	

3	Kaloo	Urarbhui, Mankachar Tiniali, Kazipur.	4.00 KM	Bank erosion	Schemes for 2023-24 have been submitted for Urarbhui and Mankachar Tiniali under SOPD-G but no sanction has been received till date.
---	-------	--	---------	--------------	--

STATUS OF VULNERABLE REACHES



LEGEND	
State boundary	
Road	
River	
Proposed Work site	
Trees	
House	



WATER RESOURCES DEPARTMENT

OFFICE OF THE EXECUTIVE ENGINEER,
SOUTH SALMARA - MANKACHAR W.R. DIVISION, HATSINGIMARI

COMPASS SHOWING VULNERABLE REACHES PT-1

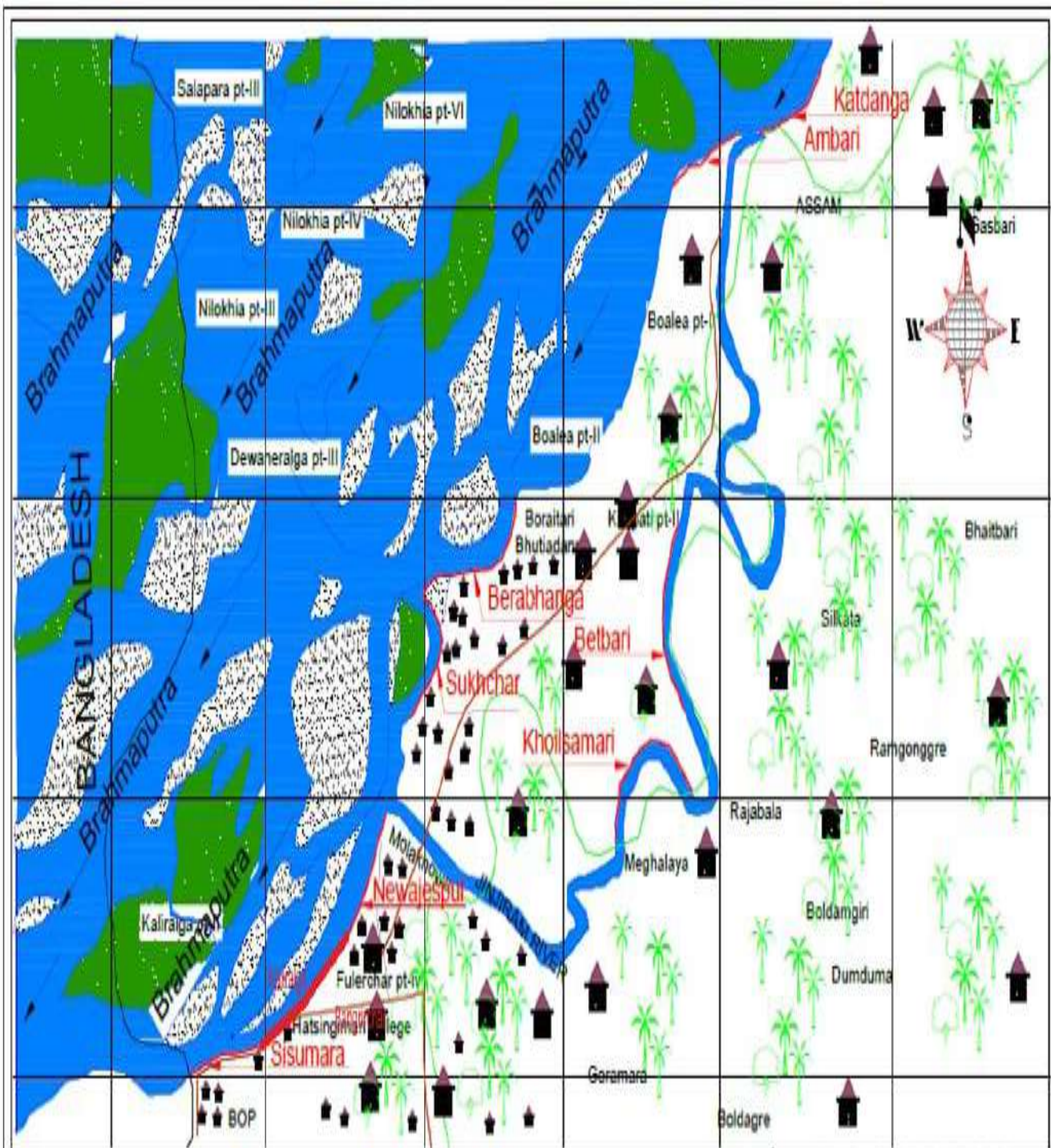
COMPASS PLAN

SURVEYED & DRAWN BY

I.B. PALL, E

SUBMITTED BY

EXECUTIVE ENGINEER,
SOUTH SALMARA - MANKACHAR W.R. DIVISION,
HATSINGIMARI



LEGEND	
ROAD	
Road	
River	
Proposed Work site	
Trees	
House	



SCALE

WATER RESOURCES DEPARTMENT	
OFFICE OF THE EXECUTIVE ENGINEER, SOUTH SALMARA MANKACHAR W.R. DIVISION, HATSINGIMARI	
Compass showing vulnerable reaches pt-II	
COMPASS PLAN	
CHECKED & DRAWN BY 1. B. PALL, JE	EXECUTIVE ENGINEER, SALMARA MANKACHAR W.R. DIV., HATSINGIMARI

**FOOD & CIVIL SUPPLY CONTINGENCY PLAN IN CONNECTION WITH FLOOD AND
OTHER NATURAL CALAMITIES DURING THE ENSUING MONSOON SEASON**

The contingency plan in connection with flood and other natural calamities during the ensuing monsoon season, 2024 as below:

1. *All wholesale Traders of Grocery items/Potato/Onion Dealers of this District is informed to maintain buffer stock.*
2. *The name of some Agencies and the quantity of stock is enclosed (Annexure-I)*
3. *Stock & Price of 23 nos. of essential commodities as on 21/03/2024 is enclosed (Annexure-II)*
4. *List of wholesalers under South Salmara Mankachar District (Annexure-III)*
5. *Route plan for safe transportation /alternate transportation arrangement of essential commodities is enclosed (Annexure-IV)*

ANNEXURE-I

DAILY MARKET STOCK & PRICE DTD. 21/03/2024
M/S BHARATI STORE, MANKACHAR

SL. NO.	ITEM	QUANTITY	WHOLESALE PRICE KG/LTR.(IN RS.)
1	RICE (COMMON/FINE)	120 QNTL	40.50
2	MASUR DAL (BIG)	7.5 QNTL	75.00
3	MASUR DAL (SMALL)	5.0 QNTL	95.00
4	MUNG DAL	4.30 QNTL	100
5	ARAHAR DAL	1.0 QNTL	114
6	GRAM DAL	0.8 QNTL	70.00
7	ATTA	6 QNTL	34.00
8	FLOUR	1.3 QNTL	30.00
9	M.OIL	60 TIN	140.00
10	R.OIL	84 TIN	117.00
11	SUGAR	2.2 QNTL	40.00
12	SALT	95 PKT	5.50

M/S RAMCHANDRA MULCHAND, MANKACHAR

SL. NO.	ITEM	QUANTITY	WHOLESALE PRICE KG/LTR.(IN RS.)
1	RICE (COMMON/FINE)	236 QNTL	40.50
2	MASUR DAL (BIG)	4.5QNTL	75.00
3	MASUR DAL (SMALL)	1.1 QNTL	95.00
4	MUNG DAL	1.50 QNTL	100
5	ARAHARDAL	2.0 QNTL	114
6	GRAM DAL	0.90 QNTL	70.00
7	ATTA	1.1 QNTL	34.00
8	FLOUR	0.98 QNTL	30.00
9	M.OIL	74 TIN	140.00
10	R.OIL	120 TIN	117.00
11	SUGAR	2.5 QNTL	40.00
12	SALT	136 PKT	5.5

DAILY MARKET STOCK & PRICE DTD. 21/03/2024
M/S AMOLOK CHAND LABH CHAND, MANKACHAR

SL. NO.	ITEM	QUANTITY	WHOLESALE PRICE KG/LTR.(IN RS.)
1	RICE (COMMON/FINE)	152.10 QNTL	40.50
2	MASUR DAL (BIG)	5.00 QNTL	75.00
3	MASUR DAL (SMALL)	4.30 QNTL	95.00
4	MUNGDAL	1.40 QNTL	100
5	ARAHARDAL	0.80 QNTL	114
6	GRAM DAL	1.90 QNTL	70.00
7	ATTA	1.44 QNTL	34.00
8	FLOUR	1.34 QNTL	30.00
9	M.OIL	123 TIN	140.00
10	R.OIL	130 TIN	117.00
11	SUGAR	5.60 QNTL	40.00
12	SALT	199 PKT	5.5

DAILY MARKET STOCK & PRICE DTD. 21/03/2024

M/S ARPANA STORE, HATSINGIMARI

SL. NO.	ITEM	QUANTITY	WHOLESALE PRICE KG/LTR. (IN RS.)
1	RICE (COMMON/FINE)	250 QNTL	40.50
2	MASUR DAL (BIG)	5.00 QNTL	75.00
3	MASUR DAL (SMALL)	4.25 QNTL	95.00
4	MUNGDAL	3.40 QNTL	100
5	ARAHARDAL	2.50 QNTL	114
6	GRAM DAL	0.75 QNTL	70.00
7	ATTA	2.00 QNTL	34.00
8	FLOUR	1.00 QNTL	30.00
9	M.OIL	124 TIN	140.00
10	R.OIL	148 TIN	117.00
11	SUGAR	6.00 QNTL	40.00
12	SALT	156 PKT	5.5

DAILY MARKET STOCK & PRICE DTD. 21/03/2024
M/S ASTHA ENTERPRISE, MANKACHAR

SL. NO.	ITEM	QUANTITY	WHOLESALE PRICE KG/LTR. (IN RS.)
1	RICE (COMMON/FINE)	242.30 QNTL	40.50
2	MASUR DAL (BIG)	6.00 QNTL	75.00
3	MASUR DAL (SMALL)	4.40 QNTL	95.00
4	MUNGDAL	2.30 QNTL	100
5	ARAHARDAL	1.60 QNTL	114
6	GRAM DAL	0.65 QNTL	70.00
7	ATTA	2.50 QNTL	34.00
8	FLOUR	1.70 QNTL	30.00
9	M.OIL	103 TIN	140.00
10	R.OIL	96 TIN	117.00
11	SUGAR	5.40 QNTL	40.00
12	SALT	119 PKT	5.5

ANNEXURE-II

Sl. No.	Name or articles	Rate as on 21/03/2024 (in Rs.)		Quantity/ Stock
		Wholesale (in Qntl./Ltr.)	retail sale (Per kg)	
1	Rice (Ijong)	40.50	50.00	2000 Qntl
2	Rice (Pre-boiled)	40.20	50.00	3000 Qntl
3	Musur Dal (Big size)	750.00	85.00	130 Qntl
4	Musur Dal (Medium size)	800.00	90.00	150 Qntl
5	Musur Dal (Small size)	950.00	110.00	190 Qntl
6	M.Oil	140.00	160.00	984 Tin
7	Iodized Salt	550.00	10.00	1005 Pkt
8	Chira	3000.00	35.00	1500 Qntl
9	Gur	4500.00	50.00	4500 Qntl
10	Gram Dal	700.00	78.00	595 QNTL
11	Atta	340.00	40.00	430 QNTL
12	Flour	300.00	35.00	232 QNTL
13	R. Oil	117.00	125.00	578 TIN
14	Sugar	400.00	45.00	270 QNTL
15	Onion	2700	32.00	60 QNTL
16	Potato	1600	23.00	85 QNTL
Baby Food				
17	(A) Nestum (300 Gm)	N/A	195.00	300 Packet
18	(B) Cerelac	N/A	205.00	1000 Packet
19	(C) Lactogen	N/A	350.00	2000 Packet
20	(D) Amul Spray	N/A	215.00	30000 Packet
21	Biscuit Good day (Small size)	N/A	5.00	9000 Packet
Cattle Feed				
22	(A) Wheat Bran	3000.00		Per Qntl
23	(B) Rice Bran	2300-2800		Per Qntl

ANNEXURE-III

**LIST OF WHOLE SELLER OF ESSENTIAL COMMODITIES UNDER
SOUTH SALMARA MANKACHAR DISTRICT**

SL. NO.	NAME OF FIRM	NAME OF PROPRIETOR	ADDRESS
1	M/S. KAZI STORE	MOZAFFOR ALI	KATHDANGA
2	M/S.CHARU TRADING	SHIV SANKAR SAHA	MANKACHAR
3	M/S.AMOLAK CHAND LABH CHAND	RAKESH BOTHRA	MANKACHAR
4	M/S.LUIT STORE	TARA MIAH	KUKURMARA
5	M/S.RUHUL AMIN	RUHUL AMIN	SANTIPUR
6	M/S.ROFIQUL ISLAM	ROFIQUL ISLAM	SANTIPUR
7	M/S.MUDIT TRADERS	DILIP KR BOTHRA	MANKACHAR
8	M/S.ZAKIR HUSAIN	ZAKIR HUSSAIN	BERABHANGA
9	M/S.ABDUL HAKIM	ABDUL HAKIM	SANTIPUR
10	M/S.ARIHANT STORE	MOFIDUL ISLAM	FEKAMARI

11	M/S.PARBATI TRADERS	SUBRATA SAHA	MAHAMAYA NAGAR
12	M/S.BABU STORE	ABUL KASHEM MANDAL	KATHDANGA
13	M/S.SHAHAJAMAL SK	SHAHAJAMAL SK	HATSINGIMARI
14	M/S.SARDAR ESTIAK AHMED	SADAR ESTIAK AHMED	PAGLATOLA
15	M/S.LOHIA TRADING CO.	ATMARAM LOHIA	MANKACHAR
16	M/S.ANUP KR AGARWALA	ANUP KR AGARWALA	MANKACHAR
17	M/S.NUR ALOM MANDAL	NUR ALOM MONDAL	DIARA BAZAAR
18	M/S.SUBHAM TRADERS	MOTILAL SETHIA	MANKACHAR
19	M/S.PARTHA SAHA	PARTHA SAHA	MAHAMAYA NAGAR
20	M/S.AZIZ STORE	NAZIM HUSSAIN	KAKRIPARA
21	M/S.TRISHA TRADERS	PRABIN KR SAHA	HATSINGIMARI
22	M/S.JOHIRUL ISLAM MULLAH	JOHIRUL ISLAM MULLAH	SANTIPUR
23	M/S.BRAHMAPUTRA ENTERPRISE	ABU NASIR	HATSINGIMARI
24	M/S. ZAKIR HUSSAIN	ZAKIR HUSSAIN	HATSINGIMARI
25	M/S.RAM CHANDRA MALCHAND	RAM CHANDRA MALCHAND	MANKACHAR
26	M/S.MOSTAFIZUR RAHMAN	MOSTAFIZUR RAHMAN	MANKACHAR
27	M/S.SAHA ENTERPRISE	NOBIN SAHA	MANKACHAR
28	M/S.SAJON ENTERPRISE	SAROJ ROY	MANKACHAR
29	M/S.ATIKA ENTERPRISE	ZAHANGIR ALOM SHAH	BORO BAGHAPA (HAZIRHAT)
30	M/S SAJAN ENTERPRISE	ROGHU SAHA	MANKACHAR
31	SHAHALOM MOLLAH		BAGHAPARA

ANNEXURE-IV

ROUTE PLAN FOR SAFE TRANSPORTATION /ALTERNATE TRANSPORTATION ARRANGEMENT OF ESSENTIAL COMMODITIES

I. ROUTE PLAN FOR MANKACHAR CIRCLE

- a. From FSD Jogighopa /Goalpara, OMSS (D) Rice for GR items will be procured and transported by trucks via Agia to Sukchar GPSS Godown bottolla Tinali Hatsingimari
- b. The OMSS(D) rice for GR items will then be handed over to the concerned authorised person for distribution of the same at the relief camps across Mankachar circle.

II. ROUTE PLAN FOR SOUTH SALMARA CIRCLE.

- a. From FSD Jogighopa /Goalpara, OMSS (D) Rice for GR items will be procured and transported by trucks via Agia to GP offices under South Salmara Circle as no GPSS godown is available there.
- b. The OMSS (D) rice for GR items will then be handed over to the concerned authorised person for distribution of the same at the relief camps across South Salmara circle.

**CONTINGENCY PLAN OF TRANSPORT DEPARTMENT FOR SOUTH SALMARA
MANKACHAR DISTRICT**

Sl. No.	Name of Post	Sanction of post	Man in position	vacancy	Remarks
---------	--------------	------------------	-----------------	---------	---------

The flood Contingency plan of DTO South Salmara would be the evacuation of flood affected victims to safer places and giving flood relief to people. The enforcement staff will be pressed into services in such an eventuality. For providing relief trucks will be required, which will be hired as per government rules. For evacuation of marooned flood victims Truck, Auto-Rickshaws or any such like Vehicles will be utilized. The tentative list of vehicles are mention below which can be required for requisition for patrolling rescue operation, evacuation of affected people, live-stock, transport of relief workers and carrying of relief articles-

SL. NO.	Class Of Vehicle	No. vehicle available in the district	Contact Person	Remarks
1.	Truck	63 Nos.	AshidurRahman, Secretary, Hatsingimari Truck Owner's Association Cont.-9954285551	
2.	Bus	65 Nos.	SolemanHoque, Secretary, Inter District Bus Owners Association, Mankachar Cont.-7896184547	
3.	Live Stock	02 Nos.	Hazrat Ali Cont.- 9957427375	
4.	Auto Rickshaw	380 Nos.	Robiul Islam President, South Salmara District Tempo Owner's Association Cont.- 6003033277	
5.	LMV (7 Seater)	50 Nos.	Waidul Khan, President, Mankachar Light Motor Driver's Association Cont.- 9435029775	

1.	District Transport Officer	01 Nos.	01 Nos.	Nil	
2.	Motor Vehicle Inspector	01 Nos.	01 Nos.	Nil	
3.	Enforcement Inspector	01 Nos.	01 Nos.	Nil	
4.	Asstt. Enf. Inspector	01 Nos.	01 Nos.	Nil	
5.	Enforcement Checker	01 Nos.	01 Nos.	Nil	
6.	Head Asstt.	01 Nos.	Nil	01 Nos.	
7.	Senior Asstt.	Nil	01 Nos.	Nil	Attached from DTO, Dhubri
8.	Junior Asstt.	2 Nos.	2 Nos.	Nil	
9.	Process Server	01 Nos.	01 Nos.	Nil	
10.	Office Peon	01 Nos.	01 Nos.	Nil	
11.	Night Chowkidar	01 Nos.	01 Nos.	Nil	
12.	Driver	01 Nos.	Nil	01 Nos.	
13.	Total	12 Nos.	11 Nos.	02 Nos.	

IWT COMTINGENCY PLAN

LIST OF PRIVATE BOAT (Marine Engine)

UNDER SOUTH-SALMARA

Sl No.	Boat Registration No.	Name of boat owners & contact No.	HP	Life saving equipment	Remarks
1	AS/140 P	ABIDUR ISLAM SOUTH-SALMARA MANKACHAR 7086826296 (M)	30HP	Life buoy:1 No. Life jackets :1 No. Fire extinguisher:2 No.	All marine engine supplied by Greaves cotton Ltd. With necessary equipments and life saving equipment i.e., lifebuoy and life jackets and supplied by Department through contractor. But within short period all marine engine fitted boats will getting the same.
2	AS/0155 P	ABUL KASHEM, S/O MAINUDDIN SOUTH-SALMARA 8011104145 (M)	30HP	Life buoy:1 No. Life jackets :1 No. Fire extinguisher:2 No.	
3	AS/0147 P	SAJIDA KHATUN D/O ABDUS SALIM SOUTH-SALMARA 9957837743 (M)	30HP	Life buoy:1 No. Life jackets :1 No. Fire extinguisher:2 No.	
4	AS/2152	BATEN ALI SHEKH, S/O HANIF ALI SOUTH-SALMARA 8811036700 (M)	30HP	Life buoy:1 No. Life jackets :1 No. Fire extinguisher:2 No.	
5	AS/1736	ABDUL MOZID S/O ASIRUDDIN MUNSI SOUTH-SALMARA 9707174725 (M)	30HP	Life buoy:1 No. Life jackets :1 No. Fire extinguisher:2 No.	
6	AS/2083	KASHEM ALI, S/O FALUSHEKH SOUTH-SALMARA 7086854488 (M)	40HP	Life buoy:1 No. Life jackets :1 No. Fire extinguisher:2 No.	
7	AS/2226	ABDUL BATEN SARKAR S/O MUZAHIDALI SARKAR SOUTH-SALMARA 8011652128 (M)	30HP	Life buoy:1 No. Life jackets :1 No. Fire extinguisher:2 No.	
8	AS/2159	SANESH ALI, S/O ROBINUDDIN SOUTH-SALMARA 9954769669 (M)	30HP	Life buoy:1 No. Life jackets :1 No. Fire extinguisher:2 No.	
9	AS/2258	SADER ALI, S/O RASTAN ALI SOUTH-SALMARA 9678405906 (M)	30HP	Life buoy:1 No. Life jackets :1 No. Fire extinguisher:2 No.	
10	AS/2172	ABDUL JALIL MANDAL S/O OSMAN DEWANI SOUTH-SALMARA	40HP	Life buoy:1 No. Life jackets :1 No.	

		8133080084 (M)		Fire extinguisher:2 No.	
11	AS/0198 P	HASMAT ALI MANDAL S/O TARIPULLAH MANDAL SOUTH-SALMARA 7099156008 (M)	30HP	Life buoy:1 No. Life jackets :1 No. Fire extinguisher:2 No.	
12	AS/019 P	PATIMA BEGUM C/O ABDUL MONNAF SOUTH-SALMARA 9954096474 (M)	30HP	Life buoy:1 No. Life jackets :1 No. Fire extinguisher:2 No.	
13	AS/0199 P	MONIRUDDIN, S/O ABDUL KARIM SOUTH-SALMARA 9101141331 (M)	30HP	Life buoy:1 No. Life jackets :1 No. Fire extinguisher:2 No.	
14	AS/0142 P	ISMAIL HUSSAIN S/O PAULAN DEWANI SOUTH-SALMARA 7099216441 (M)	40HP	Life buoy:1 No. Life jackets :1 No. Fire extinguisher:2 No.	
15	AS/0148 P	RAHEM ALI MANDAL S/O TARIPULLAH SOUTH-SALMARA	30HP	Life buoy:1 No. Life jackets :1 No. Fire extinguisher:2 No.	
16	AS/0136 P	GOLBAHAR ALI, S/O AKBBER ALI SOUTH-SALMARA 7663018987 (M)	30HP	Life buoy:1 No. Life jackets :1 No. Fire extinguisher:2 No.	
17	AS/0150 P	SONAB ALI, S/O TUKKU SHEKH SOUTH-SALMARA 9954129352 (M)	30HP	Life buoy:1 No. Life jackets :1 No. Fire extinguisher:2 No.	
18	AS/0152 P	BELLAL SHEKH, S/O MYEASAM SOUTH-SALMARA 9394716211 (M)	40HP	Life buoy:1 No. Life jackets :1 No. Fire extinguisher:2 No.	
19	AS/0149 P	ZAHIRUL ISLAM MOLLAH S/O ATOWAR RAHMAN SOUTH-SALMARA 9085378160 (M)	30HP	Life buoy:1 No. Life jackets :1 No. Fire extinguisher:2 No.	
20	AS/0134 P	BAREK ALI, S/O NUR HUSSAIN SOUTH-SALMARA 8011690501 (M)	30HP	Life buoy:1 No. Life jackets :1 No. Fire extinguisher:2 No.	
21	AS/0138 P	AYNAL HOQUE MONDAL S/O ABDUL SALIM SOUTH-SALMARA 9365711660 (M)	30HP	Life buoy:1 No. Life jackets :1 No. Fire extinguisher:2 No.	
22	AS/0143 P	MAYNAL HOQUE S/O MACHSU SHEKH SOUTH-SALMARA 9957322668 (M)	30HP	Life buoy:1 No. Life jackets :1 No. Fire extinguisher:2 No.	
					All marine engine supplied by Greaves cotton Ltd. With necessary equipments and life saving equipment i.e., lifebuoy and life jackets and supplied by Department through contractor. But within short period all marine engine fitted boats will getting the same.

23	AS/0141 P	ABDUR RAHMAN, S/O JAFAR ALI SOUTH-SALMARA 9864568747 (M)	30HP	Life buoy:1 No. Life jackets :1 No. Fire extinguisher:2 No.
24	AS/1471	HANIF ALI MANDAL C/O MOKSED ALI MANDAL SOUTH-SALMARA 9365590826 (M)	30HP	Life buoy:1 No. Life jackets :1 No. Fire extinguisher:2 No.
25	AS/0133 P	ROSHIDUL ISLAM S/O SHAHAJAN ALI SOUTH-SALMARA 8011486148 (M)	30HP	Life buoy:1 No. Life jackets :1 No. Fire extinguisher:2 No.
26	AS/0145 P	ABDUS SALAM, S/O BAHAR ALI SOUTH-SALMARA 6001699759 (M)	30HP	Life buoy:1 No. Life jackets :1 No. Fire extinguisher:2 No.
27	AS/0146 P	AKBER ALI, S/O ISMAIL HUSSAIN SOUTH-SALMARA 9954832002 (M)	30HP	Life buoy:1 No. Life jackets :1 No. Fire extinguisher:2 No.
28	AS/0195 P	ANJIEMA KHATUN C/O NUR ALAM SIKDAR SOUTH-SALMARA 8811996433 (M)	30HP	Life buoy:1 No. Life jackets :1 No. Fire extinguisher:2 No.
29	AS/0139 P	MANU DAS, S/O KAKAN DAS SOUTH-SALMARA 9366041218 (M)	40HP	Life buoy:1 No. Life jackets :1 No. Fire extinguisher:2 No.
30	AS/1449	SAHAB ALOM HOQUE S/O HABEZUDDIN SOUTH-SALMARA 9954232035 (M)	30HP	Life buoy:1 No. Life jackets :1 No. Fire extinguisher:2 No.
31	AS/1599 P	MOYNUL HOQUE S/O LATE FAJIR ALI SOUTH-SALMARA 6901838673 (M)	120HP	Life buoy:1 No. Life jackets :1 No. Fire extinguisher:2 No.
32	AS/2285 P	AKBER ALI, S/O SAKANDRA ALI SOUTH-SALMARA 8473012645 (M)	40HP	Life buoy:1 No. Life jackets :1 No. Fire extinguisher:2 No.
33	AS/2261 P	SAHAR ALI MANDAL S/O ABDUL OHAB MANDAL SOUTH-SALMARA 9678525225 (M)	40HP	Life buoy:1 No. Life jackets :1 No. Fire extinguisher:2 No.
34	AS/2277 P	ZAHANGIR ALOM MONDAL S/O BAHADUR ALI MANDAL SOUTH-SALMARA 8473832557 (M)	30HP	Life buoy:1 No. Life jackets :1 No. Fire extinguisher:2 No.

35	AS/1768 P	ABDUL KADER SHEKH S/O LATE SAKENDER ALI SOUTH-SALMARA	120HP	Life buoy:1 No. Life jackets :1 No. Fire extinguisher:2 No.	All marine engine supplied by Greaves cotton Ltd. With necessary equipments and life saving equipment i.e., lifebuoy and life jackets and supplied by Department through contractor. But within short period all marine engine fitted boats will getting the same.
36	AS/2433 P	HALAL UDDIN, S/O UDYAB ALI SOUTH-SALMARA 9957434807 (M)	50HP	Life buoy:1 No. Life jackets :1 No. Fire extinguisher:2 No.	
37	AS/2284 P	ABU BAKKER SIDIK S/O LATE MANIKULLAH SOUTH-SALMARA 9678160742 (M)	40HP	Life buoy:1 No. Life jackets :1 No. Fire extinguisher:2 No.	
38	AS/2273 P	MOHIR UDDIN AHMED S/O HAZI AYNAL HOQUE SOUTH-SALMARA 8011070692 (M)	30HP	Life buoy:1 No. Life jackets :1 No. Fire extinguisher:2 No.	
39	AS/2282 P	BINIJI UDDIN, S/O LATE SADER ALI SOUTH-SALMARA 6913007720 (M)	30HP	Life buoy:1 No. Life jackets :1 No. Fire extinguisher:2 No.	
40	AS/0185 P	SAFIDA KHATUN D/O SANTAR ALI SOUTH-SALMARA 9126949648 (M)	30HP	Life buoy:1 No. Life jackets :1 No. Fire extinguisher:2 No.	

**FLOOD PREPAREDNESS & CONTINGENCY PLAN OF WOMEN AND CHILD DEVELOPMENT
FOR SOUTH SALMARA MANKACHAR DISTRICT**

Introduction

In South Salmara - Mankachar District there are 03 nos. of ICDS Project covering all the areas of the entire district: These are as follows - 1) South-Salmara, 2) Mankachar and 3) Fekamari

South Salmara - Mankachar at a Glance:

South Salmara - Mankachar has become an important place in the Lower Assam. Various types of people having different religion and culture live together here. This district is covered by great Brahmaputra River. As per census of 2011, the total population of this District is 5, 14,590 approx. The area of the district is 83 Sq. km. The rate of literate is 42% out of total population.

**FLOOD PREPAREDNESS PLAN OF SOCIAL WELFARE DEPARTMENT AT DISTRICT LEVEL
SOUTH SALMARA-MANKACHAR.**

Total Present Strength of Social Welfare Department in the district

- * Officers: 03 Nos.
- * Supervisors: 6 Nos.
- * SA: 3 Nos.
- * LDA 2 Nos
- * Anganwadi Worker: 547 Nos
- * Anganwadi Worker: 547 Nos.

DEPARTMENTAL INITIATIVE:

District and Zonal Management committees will take official initiative to self guard official infrastructure

- * Photographs of damaged to be taken immediately and to inform the Circle Officer/District Commissioner.

The ICDS is one of the major program for improving health and nutrition of children below 6 years pregnant women and lactating mother. During any calamities, the weakest and neglected children, old infirm, handicapped expectant and lactating mother suffer most. As such, the Social Welfare department has a special responsibility for protecting them.

OBJECTIVE OF THE PLAN


- To identify the vulnerable section or group of population which require special attention during disaster.
- To create pre- disaster awareness and capacity building of the community including the already indentified venerable section of community to face disaster in case of any eventuality.
- To develop proper Inventory in the district and mechanism for effective use of the resources during disaster and Identification of resource gap.
- To improve the mechanism of rescue, relief and any essential services at the time of disaster
- To prevent the spread of post disaster epidemics.
- To provide SNP to the ICDS beneficiaries during the disaster.
- Co-ordinate with Health Deptt. For proper check up and care.

IDENTIFICATION OF HAZARD AND VULNERABILITY ANALYSIS

NATURE, FREQUENCY AND INTENSITY OF FLOOD TO WHICH THE DEPARTMENT IS PRONE TO

Though the South Salmara - Mankachar district is a multi-hazard prone district but it is well known for its flood furry. Other than flood, the district is frequently visited by a dozen of hazards every year affecting lakhs of people and other assets. Following hazards may be listed out to which the South Salmara - Mankachar district as well as the Social Welfare department is prone to Flood.

Analysis of Hazard on its Seasonal Frequency:

Type of Hazards	Jan	Feb	Mar	Apr	May	June	July	Aug	Sept	Oct	Nov	Dec
Flood												

LIKELY GEOGRAPHICAL EXTENT AND MAGNITUDE/ SEVERITY OF DISASTER

Type of Disaster	Time of Occurrence	Likely Geographical Extent	Probable Affect
Flood	April - Sept	South Salmara, Mankachar, Fekamari ICDS project.	May affect the AWCs, Shifting of AWCs, Departmental Infrastructure, roads, Beneficiaries, on-going schemes safety and security of women, Child labor, Increase contagious disease, etc.

DEPARTMENTAL TASK AND INTEGRATION OF FLOOD PREPAREDNESS PLAN ASPECTS

The main task of the District Social Welfare Department, South Salmara - Mankachar is to ensure proper care of the uncared, protection of the most vulnerable section of the society, and creation of an environment which is conducive to the all-round development of the children, women and physically challenged person both by providing care and protection and by giving intensified fillip to the non-government initiatives aimed at reaching out to them. The department has good coordination with the Joint Director of Health Services, Dhubri for medical support and referrals, Revenue Circles, Block Development Offices, PHE Department, PWD (Building), DRDA, G.P. Presidents, OC of Police Stations and NGOs, etc. The frontline human resources of these departments particularly the AWWs, ANM & ASHAS work in tandem along with the community levels committees such as the Anganwadi center Managing Committee (GKS), Matri Sahayak Gut (MSG), mothers committees etc.

ROLES AND RESPONSIBILITIES OF SOCIAL WELFARE DEPARTMENT IN DIFFERENT PHASES OF DISASTER

FLOOD

Flood in South Salmara-Mankachar district generally occurs from April to September. Though Flash flood in South Salmara - Mankachar district is a rare phenomenon hence, the district administration as well as the department gets time to get prepared and take mitigation measures for flood hazard.

Preparedness Plan

The most important component of preparedness is the awareness, education, training and capacity building of the Official staff from grass root level to the upper level and community itself specially who are at risk, establishment of standard operating procedure, etc. Following measures are to be undertaken under taken to ensure effective preparedness to respond to any disaster are given below:

Sl. No.	Particulars	Measures Required
1	Identification of Vulnerability	Identification of flood affected areas based on previous experience.
2	Strengthening of control room.	A control room for the department at district level will be establish and well equipped with 24 *7 communication facilities.
3	Coordination	For smooth coordination among the officials and field staff

		and with other line departments and NGOs, a coordination meeting held.
4	District Flood Contingency Plan	Identify ICDS beneficiaries target group for project wise to carry out flood relief and rehabilitation works
5	Emergency Stock of Supplies and Medicine Kits.	At the district level, emergency stock of essential medicines to be pooled in from H & FW department, stock of food staff for the beneficiaries will be arranged for SNP as and when required.
6	Financial Preparedness	Department will ensure that advance payments are received from the Govt. at Social Women & Child Development, CDPO'S, AWW's & SHG's for avoiding any disruption in services and continuity of SNP in relief camps for the beneficiaries.

Roles and Responsibilities before Flood

The District Social Welfare Officer will visit the generally flood affected areas.

- (i) Make arrangements for mobile units of maternity and child welfare centers likely to be necessary in the affected areas;
 - (ii) Draw up nutrition programs for the children below 6 years and expectant/nursing mothers In flood prone areas;
 - (iii) Make arrangement for taking care in the relief centers of orphans, in firms and destitute; and
 - (iv) Assess requirement and arrange for milk powder, baby food etc.
- (1) Make
- (i) A list and the facilities of voluntary social welfare organizations located in the district which may be associated, In case of necessity, In relief operation; and
 - (ii) A list of personnel for rendering services in the relief centers. Keep vehicles in good running condition.

During floods

Response Plan

a. Mechanism for early Warning: After getting warning from State Authorities or DDMA, South Salmara - Mankachar, information is disseminated to the CDPOS, Supervisors, AWW, NGO volunteers and concerned authorities over telephone and message. The district control room will be activated to take constant information and collecting report from the field for appraisal of the concerned authorities.

b. Trigger Mechanism for Response: After issue of early warning and getting information the staff of DSWO, South Salmara – Mankachar and the Incident Response Team of the concerned areas will be activated automatically for quick response. The Incident Response Team is constituted with the following officials and staff at South Salmara Mankachar district.

At Project level

Sl. No.	Designation	IRT POSITION
1	Child Development Project Officer	Responsible Officer
2	Supervisor	Planning & Operation section chief
3	Anganwadi Worker and ANM	Response Head (Operation Section)
4	Anganwadi helper and ANM	Response Head (Operation Section)
5	Community Member	Rescue & Response (Operation Section)
6	AWWs, Ashakarmis, Police, SDRF, NOGs Panchayat members.	Rescue & Response (Operation Section)

At Circle Level

Sl. No.	Designation	IRT POSITION
1	Concerned Supervisor	Responsible Officer
2	Anganwadi Worker	Planning & Operation section chief
3	Anganwadi helper	Response Head (Operation Section)
4	MSG member	Response Head (Operation Section)
5	Community Member	Rescue & Response (Operation Section)
6	AWWs, Ashakarmis, Police, SDRF, NOGs Panchayat members.	Rescue & Response (Operation Section)

Roles and Responsibilities during Flood

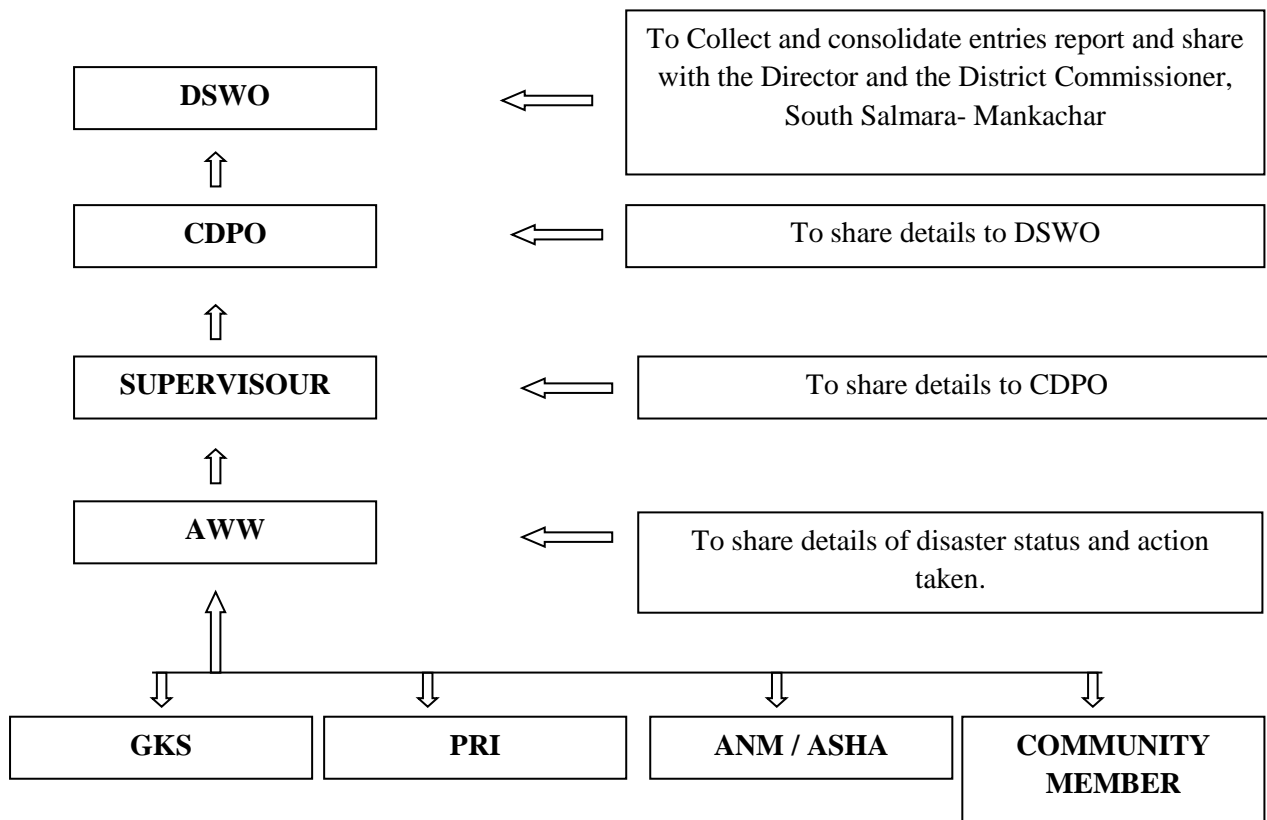
On receipt of flood warning he will –

- (1) keep constant touch with the District Commissioner, South Salmara – Mankachar and
- (2) Alert personnel for floods.

On occurrence of floods, he/she will

1. See that orphans, Informs and destitute accommodated in the relief/evacuation center are properly taken care of;
2. Requisition the services of the voluntary social welfare organizations for rendering assistance as and when necessary;
3. Organize running of kitchen,
4. Shift the destitute, where necessary, to the destitute homes; and
5. Arrange and supply milk powder, baby food etc. to the children, expectant/nursing mothers as per nutrition program

Reporting Procedure and Formats:



Reporting procedure

Formats of Reporting: The reporting format for flood is at Annexure

System of Assessing the Damage from any disaster

A damage assessment team will be formed from the Department to assess the occurred as soon as possible but not later than 24 hours after the onset of any Flood. The Damage Assessment Team will be formed with the concerned CDPO of the project, technical Damages person/ Engineers from PWD (Building) Division and DRDA, Supervisor and member of AWC Managing Committee.

The rapid assessment would at least include, not limited to, the following:

1. Loss of life.
2. Loss of assets
3. Damage to infrastructure.
4. Loss of food materials, registers etc. of AWC & Department.
5. Situation of women and children in community.
6. Issues of child protection.
7. Situation of old & infirm
8. Check-up availability of food, and other essential material at AWCs, blocks headquarters, with suppliers and other inaccessible pockets.

Flood Preparedness Response Plan:

Disaster	Response Plan
Flood	<ul style="list-style-type: none"> <li data-bbox="858 197 1410 300">i. Grant emergency relief to all the vulnerable people and Organize relief camps. <li data-bbox="858 309 1410 456">ii. Provision of basic amenities like drinking water, sanitation and public health care in coordination with PHED department. <li data-bbox="858 465 1410 568">iii. Procurement and transportation of relief materials to effected Area/ people. <li data-bbox="858 577 1410 645">iv. Provision of free kitchen in the shelter camps affected areas. <li data-bbox="858 654 1410 757">v. Provision of temporary medical relief centers for pregnant women and children. <li data-bbox="858 766 1410 833">vi. Distribution of medicines and halogen tablets. <li data-bbox="858 842 1410 945">vii. Treatment of the victims and daily report to PHC control room in coordination with ANM/ASHA. <li data-bbox="858 954 1410 1021">viii. Supply safe drinking water in the poly packs to the people. <li data-bbox="858 1030 1410 1133">ix. Restoration of missing & runaway child in coordination with Child Welfare Committee. <li data-bbox="858 1142 1410 1290">x. Deploy the Community members and Local leaders at the rehabilitation camp to protect the children & adolescents. <li data-bbox="858 1299 1410 1402">xi. Provision of Child Friendly Space to take special care of emotionally affected children. <li data-bbox="858 1411 1410 1603">xii. Provision of special immunization Program at rehabilitation camp/affected areas to protect the children from water born & vector borne diseases. <li data-bbox="858 1612 1410 1680">xiii. Deploy the NGOs to rescue the vulnerable peoples. <li data-bbox="858 1688 1410 1733">xiv. Submission of daily situation reports.

Relief Camp Management:

- i. A relief camp has to manage in co-ordination with the Joint Director of Health Services and PHED Department after taking.
- ii. Privacy to be arranged for pregnant women, lactating mothers in the identified temporary shelter.
- iii. All relief dry foods should reach for women, children and aged.
- iv. Begin distribution of cook food as soon as possible.
- v. Delivery Kits, sanitary napkins & emergency medicines to be kept ready for pregnant women & adolescent girls. GKS fund may be used to maintain sanitation & hygiene to prevent epidemics.
- vi. Protection of women against violence & abuse in coordination with GKS & SHGs

- vii. Psycho, social care, support and counseling of the distressed.
- viii. Co-ordination with health department for emergency Obstetrics & new born care.
- ix. AWW & CPC will keep a vigilant eye on the child protection issues for e.g. Trafficking, physical and sexual exploitation, child labor etc.
- x. Care and support to old & Infirm as per their specific needs volunteers/NGOs shall be encouraged to facilitate the same.

Procurement & Distribution of Relief Materials

- i. The DSWO will procure food staff for the beneficiaries taking shelter in the shelter places out of SNP fund.
- ii. Ensure stock piling of tents, delivery kits, sanitary napkins, medicines, kerosene oil and food stuff (rice, dal, salt) for the beneficiaries in coordination with the concerned line departments.
- iii. Concern CDPOs should remain in charge of all relief operations.
- iv. The department ensures the basic facilities like pure drinking water, sanitation and public health care in co-ordination with PHED dept.
- v. The department will also distribute cook food like Khichuri, Suji or readymade food staff such as biscuit, package milk etc. for the children, pregnant and lactating mothers.
- vi. The department will also arrange life jackets, life buoy and wheelchairs for the rescue operation.
- vii. The department will arrange Teaching Learning Materials for Child friendly Space at rehabilitation camp.
- viii. The department will arrange the medicines, disinfectants and dry foods at the risk prone AWCS.
- ix. The AWWS will help in distributing the poly pack containing safe drinking water in the shelter places.
- x. The AWWS will coordinate in distribution of ORS packets.
- xi. In cooperation with Health & Family Welfare Dept., the Department should procure the vaccines for Immunize the children from water born & vector borne diseases.

Post Flood

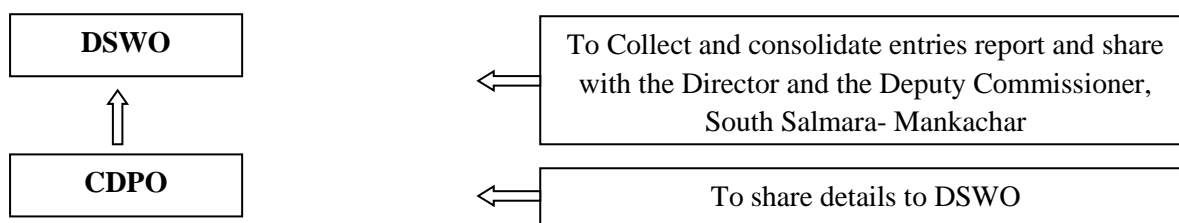
Recovery Plan (Rehabilitation and Reconstruction Plan)

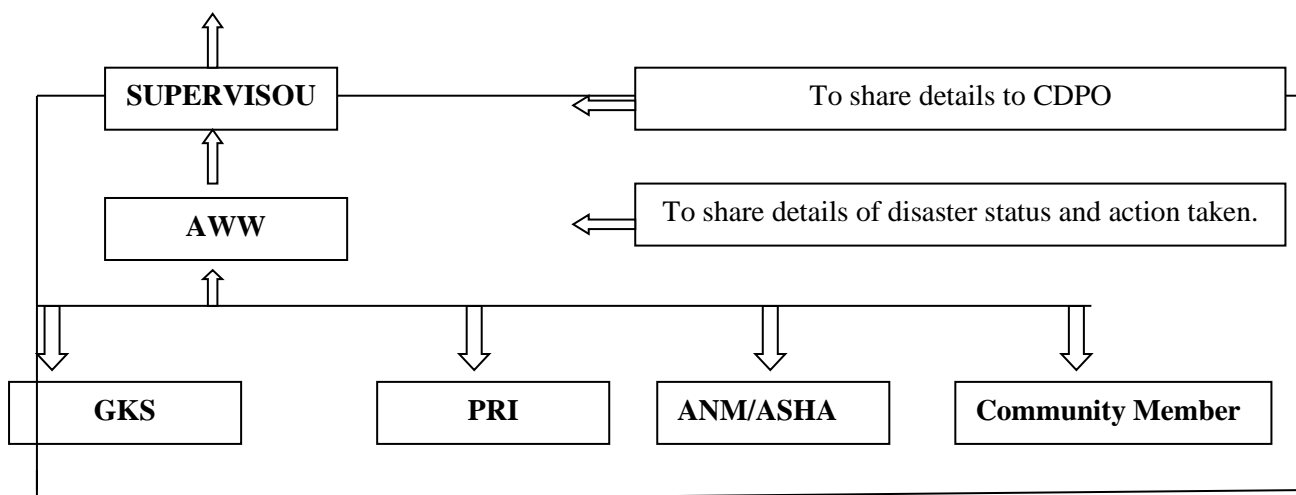
Almost every a lot of AWCS, Departmental buildings and logistics, records gets affected by flood. The Deputy Commissioner, South Salmara Mankachar have been entrusted the authority to sanction Rehabilitation Grant for the affected beneficiaries and for repair and restoration of damaged infrastructure. The department will submit list of affected beneficiaries or damaged infrastructure to the Deputy Commissioner and the deputy Commissioner approve and recommend the list in DDMA meeting for to the govt. for funding under SDRF. The concern department will prepare plan and estimate as per SDRF guideline the Rev. and DM department for necessary action.

Annexure-A

1. FLOOD ALERT, RESPONSE AND DAMAGE ASSESMENT TEAM:

1	DSWO	Chairman
2	CDPO, South Salmara	Member
3	CDPO, Mankachar	Member
4	CDPO, Fekamari	Member- Secy.





Action Plan of South Salmara ICDS Project

Pre Flood Activities

South Salmara ICDS Action Plan

Pre Flood Activities

Action Plan of South Salmara ICDS Project

Pre Flood Activities:-

The South Salmara ICDS Project will make necessary arrangement for mobile units (Comprising of Supervisors, Anganwadi Worker and Anganwadi Helpers) of maternity & Child welfare centers likely to be necessary in the flood affected areas. The C.D.PO along with S.A and Jr. Asstt. Will frequently visit the flood affected areas under Jurisdiction and shall closely observe activity of the mobile units.

In case SNP (Supplementary Nutrition Programme) is available in the project the same will be provided to the children below 6 years, pregnant & Nursing mothers in the flood affected areas through Ariganwadi centers with prior permission from the higher authority The South Salmara ICDS Project will also provide community education on promoting breast feeding, quality complementary feeding maintaining hygiene and Sanitations, save water etc.

The project will make arrangement for shifting and taking care of flood affected people in the temporary shelter camps provided by the District administration.

The shelter camps will be looked after by respective supervisors, AWWs & AWHs as per below;

Sl. No.	Name Of Sector with sector supervisor	Name Of G.P	No of AWC	Location for Temporary Shelter
01	Fakirganj 1.Eusuf Miah 9678183031	a. Fakirganj	11 12	Fakirganj Platfor
02	Pampara Sector 1.Eusuf Miah 9678183031	a. Pampara b. Bauskata	14 5 7	Chtlarpar Platform Hamidabad H.S. School Matofata Bazar
03	Salmara Sector Ratan Rabidas 9365935772	a. Salmara b. Baladoba c. Seboltari	10 6 8	Salmara Platform Baladoba GP Office Seboltari GP office
04	Tumni Sector Ratan Rabidas 9365935772	a. Tumni b. Manirchar c. Patakata	17 9	Tumni Shimlakandi Road Kolsha Bhanga Bazar Patakata MV ME School
05	Salkata Sector Kohinoor Choudhary 8134913996	a. Salkata b. Ravatari	11 12	Salkata Bazar Salkata GP Office Balughat HS School Surjomoni Bazar

In addition to the above pre flood activities the following activities during flood will also be performed by the South Salmara ICDS Project.

- i) On receipt warning CDPO shall keep constant touch with D.C and alert personal about floods on occurrence of flood CDPO shall see that old infirm and destitute accommodated in the relief/ evacuation centre are properly taken care of.
- ii) Requisition the service of the voluntary social welfare organization for rendering assistance as and when necessary
- iii) Organize running of kitchen, if required by D.C. for the person mentioned in (1) above.
- iv) Shift the destitute, where necessary to the destitute homes.
- v) Ensure optimal infant and young child feeding practices. Protect, support and promote early initiation of breast feeding within 1 hour of birth and exclusive breastfeeding of infants for six month counsel on safe adequate and acceptable. Complementary food for children with continued breastfeeding for 2 years and above.
- vi) Donate milk powder, packaged infant food substitute or milk substitute is not recommended for children under 2 years of age as clearly stipulated in the IMS (Infant milk Substitute Act).
- vii) Ensure appropriate management of moderate acute malnutrition of children and supplementary feeding for vulnerable groups including pregnant and lactating women according to identified needs.
- viii) Support and coordinate with NRHM for vitamin supplementation and de worming (12-59 months) with the help Anganwadi Workers.
- ix) In Coordination with the Health department support identification of severely acute malnourished children and refer them to health facilities/nutrition rehabilitation centre.
- x) Ensure the intake of iodized salt among women and children. Staff Position South Salmara ICDS Project.

Staff Position Mnkachar ICDS Project

Sl No.	Name Of Staff	Designation	Mobile No.	Remark
1	Smt. Samsun Nahar	C.D.P.O	9101376636	
2	Kohinur Chowdhury	Supervisor	8134913996	

3	Md. Eusuf Miah	Block Co-ordinator, Poshan Abhiyaan	9678183031	
4	Ratan Rabidas	Block Project Assistant, Poshan Abhiyaan	9365935772	
5	Hafizur Rahman	Peon	6000875067	

ACTION PLAN

During flood the ICDS Project will all necessary steps to give shelter to the flood effected peoples to relief cam provided by district administration The supervisors of the ICDS project will take all necessary steps to take care of the flood effected peoples shelter in the camps. In case SNP (Supplementary Nutrition Programme) available in the project. The same will be provided to the peoples with prior permission from the higher authority.

During flood the ICDS Project will all necessary steps to give shelter to the flood effected peoples to relief cam provided by district administration. The supervisors of the ICDS project will take all necessary steps to take care of the flood effected peoples shelter in the camps. In case SNP (Supplementary Nutrition Programme) available in the project. The same will be provided to the peoples with prior permission from the higher authority.

Numbers of Beneficiaries in respect of South Salmara ICDS, Project

Sl. No	Name of Sector/ Circle	Total No of AWCs	Total Population	Pregnant Women	Nursing Mother	Senior Citizen	Disable Person	Total No. of Children 6 Month to Below 6 Years	Remarks
1	2	3	4	5	6	7	8	9	10
1	Fakirganj	23	27606	136	78	1031	97	2858	
2	Pampara	26	28235	123	71	1294	106	2912	
3	South Salmara	24	19995	94	55	1086	97	2648	
4	Tumni	38	43381	302	178	1847	198	5136	
5	Salkata	23	26390	157	69	1039	89	3072	

Action Plan of Fekamari ICDS Project

The Fekamari ICDS Project will make necessary arrangement for mobile units (Comprising of Supervisors, Angonwadi Workers and Anganwadi Helpers) of maternity & Child welfare centers likely to be necessary in the flood affected areas. The C.D.P.O along with S.A and Jr. Asstt. Will frequently visit the flood affected areas under Jurisdiction and shall closely observe activity of the mobile units.

In case SNP (Supplementary Nutrition Programme) is available in the project the same will be provided to the children below 6 years, pregnant & Nursing mothers in the flood affected areas through Anganwadi center with prior permission from the higher authority. The Fekamari ICDS Project will also provide community education on promoting breast feeding, quality complementary feeding maintaining hygiene and sanitation, save water, etc.

The Project will make arrangement for shifting and taking care of flood affected people in the temporary shelter campus provided by the District administration,

\The Shelter campus will be looked after by respective supervisor, AWWs & AWHs as per below:-

Sl. No.	Name Of Sector with sector supervisour	Name Of G.P	No of AWC	Location for Temporary Shelter
01	1.Kukurmara Sector Mizanur Rohaman Sarkar 7099087648	a) Kukurmara b) Bhurakata	15 14	Kukurmara GP Office Bhurakata GP Office
02	2.Kathalbari Sector Nafisa Yesmin 9954937010	a) Purandiarra b) Kathalbari c) Manullapara	10 8 11	Kathalbari GP Office Purandiarra GP Office Manullara GP Office
03	3.Fekamari Sector Jharna Rani Saha 9954244448	a) Fekamari b) Kanaimara c) Manullapara	13 10 06	Fekamari GP Office Kanaimara GP Office
04	4.Fulerchar Sector Jharna Rani Saha 9954244448	a) Fulerchar b) Fekamari	22 06	Fulerchar GP Office Fekamari GP Office
05	5.Maliralga Sector Nafisa Yesmin 9954937010	a) Maliralga b) Sukchar c) Borairalga	15 10 09	Maliralga GP Office Maliralga Bridge
06	6.Molakhowa Sector Samiul Islam 9365311959	a) Gotabari b) Molakhowa	10 19	Maliralga GP Office Molakhowa GP Office
07	6.Hazirhat Sector Samiul Islam 9365311959	a) Gotabari b) Hazirhat	11 16	Molakhowa GP Office Hazirhat GP Office

In addition to the above pre flood activities the following activities during flood will also be performed by the Fekamari ICDS Project.

- xi) On receipt warning CDPO shall keep constant touch with D.C and alert personal about floods on occurrence of flood CDPO shall see that old infirm and destitute accommodated in the relief/ evacuation centre are properly taken care of.
- xii) Requisition the service of the voluntary social welfare organization for rendering assistance as and when necessary
- xiii) Organize running of kitchen, if required by D.C. for the person mentioned in (1) above.
- xiv) Shift the destitute, where necessary to the destitute homes.
- xv) Ensure optimal infant and young child feeding practices. Protect, support and promote early initiation of breast feeding within 1 hour of birth and exclusive breastfeeding of infants for six month counsel on safe adequate and acceptable. Complementary food for children with continued breastfeeding for 2 years and above.
- xvi) Donate milk powder, packaged infant food substitute or milk substitute is not recommended for children under 2 years of age as clearly stipulated in the IMS (Infant milk Substitute Act).
- xvii) Ensure appropriate management of moderate acute malnutrition of children and supplementary feeding for vulnerable groups including pregnant and lactating women according to identified needs.
- xviii) Support and coordinate with NRHM for vitamin supplementation and de worming (12-59 months) with the help Anganwadi Workers.
- xix) In Coordination with the Health department support identification of severely acute malnourished children and refer them to health facilities/nutrition rehabilitation centre.
- xx) Ensure the intake of iodized salt among women and children. Staff Position Fekamari ICDS Project.

Staff Position Fekamari ICDS Project

Sl No.	Name Of Staff	Designation	Mobile No.	Remark
1	Smt. Matuali Saikia	C.D.P.O	7002148033	
2	Md. Mahmud Al Hasan	S.A	8134849108	
3	Smt. Jharna Rani Saha	Do	9957238494	
4	Smt. Nafisa Yeasmin	Do	9954244448	
5	Md. Hashibul Islam Khan	L.D.A	9954109193	
6	Md Mizanur Rohman Sarkar	Block Co-ordinator (Poshan Abhiyan)	7099087648	
7	Md. Samiul Islam	Block Project Asst. (Poshan Abhiyan)	9365311959	
8	Md Billal Hussain	Peon	9954314173	

ACTION PLAN

During flood the ICDS Project will all necessary steps to give shelter to the flood effected peoples to relief cam provided by district administration The supervisors of the ICDS project will take all necessary steps to take care

of the flood effected peoples shelter in the camps. In case SNP (Supplementary Nutrition Programme) available in the project. The same will be provided to the peoples with prior permission from the higher authority.

During flood the ICDS Project will all necessary steps to give shelter to the flood effected peoples to relief cam provided by district administration. The supervisors of the ICDS project will take all necessary steps to take care of the flood effected peoples shelter in the camps. In case SNP (Supplementary Nutrition Programme) available in the project. The same will be provided to the peoples with prior permission from the higher authority.

Numbers of Beneficiaries in respect of Fekamari ICDS, Project

Sl. No	Name of Sector/ Circle	Total No of AWCs	Total Population	Pregnant Women	Nursing Mother	Senior Citizen	Disable Person	Total No. of Children 6 Month to Below 6 Years	Remarks
1	2	3	4	5	6	7	8	9	10
1	Kukurmara	29	32960	136	118	2140	207	3787	
2	Kathalbari	29	33242	120	95	1739	180	3523	
3	Fekamari	29	33848	134	145	1755	200	3434	
4	Fulerchar	28	29753	138	129	1391	126	3138	
5	Maliralga	34	25765	67	82	1032	107	3284	
6	Molakhowa	29	28545	111	135	1620	105	3444	
7	Hazirhat	27	30922	119	82	1308	147	3979	

Action Plan of Mankachar ICDS Project.

Pre Flood Activities

The Mankachar ICDS Project will make necessary arrangement for mobile units (Comprising of Supervisors Anganwadi Workers & Anganwadi Helpers) of maternity & child welfare centers likely to be necessary in the flood affected areas. The C.D.P.O. along with SA and Junior Asstt. Will frequently visit the flood affected areas under jurisdiction and shall closely observe the activity of the mobile units.

In Case SNP (Supplementary Nutrition Programme) is available in the project the same will be provided to children's below 6 years pregnant & Nursing mothers in the flood prone areas through Anganwadi centers with prior permission from the higher authority. The Mankachar ICDS project will also provide community education on promoting breast feeding. quality complementary feeding maintaining hygiene and sanitation, safe water etc.

The project will make arrangement for shifting and taking care of flood affected peoples in the temporary shelter camps provided by the District Administration

The shelter camps will be looked after by the respective Supervisors. AWWs and AWHS as per list furnished below :-

Sl. No	Name of Sector	Nme of G.P	No of AWC	Location for Temporary Shelter
.				

01.	01 Mankachar sector Gulshan Ahmed (Supv, With her AWW & AWH)	Mankachar Bazar Mankacahar East	07 17	<ol style="list-style-type: none"> 1. J.M.H.S School Mankachar 2. Namadaspara L.P School 3. E.G.S Centre, Mankachar 4. Mirjumala Graveyard 5. Mankachar College Mankachar 6. Jordanga Barmanpara School
02.	02 Thakuranbari sector Nazmeen Begum (i/c Supv, With her AWW & AWH)	Thakuranbari Kakriara	10 13	<ol style="list-style-type: none"> 1. Kamakhayabari Mankachar 2. Thakuran Bari G.P Office 3. Kakripara G.P Office campus 4. Kakripara H.S. School
03.	03 Jhograrchar sector Nazmeen Begum (i/c Supv, With her AWW & AWH)	Jhograrchar Mankachar West	17 09	<ol style="list-style-type: none"> 1. Jhograrchar PCC Bridge 2. Saha Para L.P school 3. A Aziz Memorial Library Hall 4. Mahila samity Mankachar.
04.	04 Jhowdanga sector Shahinur Islam (i/c Supv, With her AWW & AWH)	Jhowdanga Kuchinimara Jhowdanga	09 14	<ol style="list-style-type: none"> 1. Somobai Samiti Field 2. Arat Gaon L.P School 3. Market Area Kodomtoli 4. Raised House Kuchinimara 5. Border Road 6. Medical Sub center 7. Jordanga L.P school
05.	05 Pathoria sector Rina Begum (Supv, With her AWW & AWH)	Pathoria Jhalorchar	12 12	<ol style="list-style-type: none"> 1. PMGYSY Road (Jugbazar to Kawahagi) 2. Namargaon L.P M.E. High School 3. Diara High School 4. PMGYSY Road (Bagharchar to Kobitormaribil) 5. Suwali Parthomik Vidyalaya
06.	06 Kalapani sector Khukumoni Begum (Supv, With her AWW & AWH)	Kalapani	29	<ol style="list-style-type: none"> 1. Mankachar Jangal Block Office campus 2. Market Shed Kalapani 3. Market Shed Sadullabari
07.	07 Baghapara sector Rina Begum (Supv, With her AWW & AWH)	Baghapara Bengerbhita	19 08	<ol style="list-style-type: none"> 1. Tetlabari L.P. School 2. Aidobal L.P. School 3. Munjhuri L.P. school 4. Borkona M.E. school 5. Baghapara College 6. Benger Bhita M.E School 7. Niz Chirakhowa MV School
08.	08 Dhanua sector Khukumoni Begum (Supv, With her AWW & AWH)	Dhanua Pankata	19 16	<ol style="list-style-type: none"> 1. Pipulbari Bazar 2. Dhanua G.P Office Campus 3. Dhanua nVillage 4. Dhanua L.P & M.E school <ul style="list-style-type: none"> • Generally not affected by flood Except low laying areas. 5. Karalbhangna L.P. school 6. Trporpara L.P School

				7. Dolbari L.P School 8. Dolbari Hill 9. Banshali Hill
--	--	--	--	--

In addition to the above pre flood activities the following activities during flood will also be performed by the Mankachar ICDS Project.

- xxi) On receipt warning CDPO shall keep constant touch with D.C and alert personal about floods on occurrence of flood CDPO shall see that old infirm and destitute accommodated in the relief/ evacuation centre are properly taken care of.
- xxii) Requisition the service of the voluntary social welfare organization for rendering assistance as and when necessary
- xxiii) Organize running of kitchen, if required by D.C. for the person mentioned in (1) above.
- xxiv) Shift the destitute, where necessary to the destitute homes.
- xxv) Ensure optimal infant and young child feeding practices. Protect, support and promote early initiation of breast feeding within 1 hour of birth and exclusive breastfeeding of infants for six month counsel on safe adequate and acceptable. Complementary food for children with continued breastfeeding for 2 years and above.
- xxvi) Donate milk powder, packaged infant food substitute or milk substitute is not recommended for children under 2 years of age as clearly stipulated in the IMS (Infant milk Substitute Act).
- xxvii) Ensure appropriate management of moderate acute malnutrition of children and supplementary feeding for vulnerable groups including pregnant and lactating women according to identified needs.
- xxviii) Support and coordinate with NRHM for vitamin supplementation and de worming (12-59 months) with the help Anganwadi Workers.
- xxix) In Coordination with the Health department support identification of severely acute malnourished children and refer them to health facilities/nutrition rehabilitation centre.
- xxx) Ensure the intake of iodized salt among women and children. Staff Position Mankachar ICDS Project.

Staff Position Mankachar ICDS Project

Sl No.	Name Of Staff	Designation	Mobile No.	Remark
1	Sri.Gobinda Chandra Boro	C.D.P.O	9864377162	
2	Abdul Momin Sarker	S.A	9957056649	
3	Smt. Gulshan Ahmed	Supervisor	8011151460	
4	Smt. Rina Begum	Do	9957702062	
5	Smt. Khukumoni Begum	Do	9678877621	
6	Md. Masud Hassan	L.D.A	8723816901	Attached DSWO Office
7	Smt. Nazmeen Begum	BlockCo-ordinator (Poshan Abhiyan)	7099087650	I/C Supervisor
8	Md. Shahinur Islam	BlockProject Asst. (Poshan Abhiyan)	7896243726	I/C Supervisor
9	Md. Shahnewaz zaman	Peon	9957734417	

ACTION PLAN

During flood the ICDS Project will all necessary steps to give shelter to the flood effected peoples to relief cam provided by district administration The supervisors of the ICDS project will take all necessary steps to take care

of the flood effected peoples shelter in the camps. In case SNP (Supplementary Nutrition Programme) available in the project. The same will be provided to the peoples with prior permission from the higher authority.

During flood the ICDS Project will all necessary steps to give shelter to the flood effected peoples to relief cam provided by district administration. The supervisors of the ICDS project will take all necessary steps to take care of the flood effected peoples shelter in the camps. In case SNP (Supplementary Nutrition Programme) available in the project. The same will be provided to the peoples with prior permission from the higher authority.

Numbers of Beneficiaries in respect of Mankachar ICDS, Project

Sl. No	Name of Sector/ Circle	Total No of AW Cs	Total Population	Preg nant Women	Nursing Mother	Senior Citizen	Disable Person	Total No. of Children 6 Month to Below 6 Years	Remarks
1	2	3	4	5	6	7	8	9	10
1	Mankachar	24	21267	194	213	1298	153	2604	
2	Thakuranbari	23	26275	352	310	1497	166	3731	
3	Jhararchar	26	19488	254	273	1174	168	3202	
4	Jhowdanga	23	29155	379	389	1173	156	4643	
5	Pathuria	24	24470	277	316	1429	171	3467	
6	Kalapani	29	22621	299	343	987	117	4271	
7	Baghapara	27	29487	392	407	1713	119	3843	
8	Dhanua	35	30223	366	409	1265	142	4029	

FLOOD PREPAREDNESS & CONTINGENCY PLAN OF SOUTH SALMARA DISTRICT TERRITORIAL ROAD DIVISION FOR SOUTH SALMARA MANKACHAR DISTRICT

1.1 Physical features:-

The South SalmaraMankachar District falls under the jurisdictionof the South Salmara District Territorial Road Division. The road works under this Division is decentralised by two nos. of Sub-Divisions such as Mankachar and South Salmara Territorial Road Sub-Division. The South SalmaraMankachar district has been considered as highly flood prone district. It is surrounded by the Garo Hills range in the Eastern and Northern (Partly) sideand Mighty Brahmaputra in western and Northern (Partly) side. Several tributaries of Brahmaputra originated from Meghalaya hill ranges like Kaloo, Dorni, Jinjiram etc. run across this district. Almost every flood season, this district is inundated

by either the flush flood of Meghalaya or by the inflated water of river Brahmaputra. As a result the road communication of the district has been deteriorating with time.

1.2 Preparedness Plan for flood:-

For smooth functioning of DM activities during flood the following teams have been formed
Divisional Disaster Management Committee

Sl.No.	Name	Name/Designation	Mobile No.	Position
1	Dharanidhar Boro	Executive Engineer	9395052061	Chairman
2	Abdul Halim Al Mamud	AEE,Mankachar Sub-Divn-I	9707376841	Co-ordinator
2	Saiful Islam	AEE,Mankachar Sub-Divn-II	8638815919	Member
3	Nural Amin Ahmed	JE	9954621855	Member
4	Ujjal Dey	Accounts Officer	7002297112	Member
5	A.K.Brahma	Head Assistant	9854419909	Member

Divisional Technical Committee

Sl.No.	Name/Designation	Position
1	Executive Engineer	Chairman
2	AEE(T/C)	Coordinator
3	AEE,All Sub-Division	Member
4	AE/JE, All Sub-Division	Member
5	Accounts Officer	Member

Sub-Divisional QRT (For South Salmara Mankachar District)

Sl.No.	Name	Designation	Mobile No.	Position
1	Saiful Islam	AEE,Mankachar Sub-Divn-II	8638815919	Chairman
	Sanowar Hussain	AEE (T/C)	9435149111	Coordinator
2	Amir Hussain Talukdar	JE, Mankachar Sub-Divn-I	7002864486	Member
3	Rejaul Islam	JE, South Salmara Sub-Divn-II	9101004637	Member
4	Karendra Ch.Rabha	AE, Mankachar Sub-Divn - I	9954091160	Member
4	Azharul Islam	Sub-Engr.Gr-II	8761956119	Member
5	Abul Kalam Azad	Section Assistant	6002839932	Member
6	Amirul Islam	Sub-Engr.Gr-II	9957374068	Member
7	Atowar Rahman	Section Assistant	6000199050	Member

1.3 Human resources under Mankachar PWD Sub-Division in South Salmara Mankachar District

Name of PWD Section	Nos. of Sectional officer	Nos. of Sectional Assistant	Nos. of Labourer
Mankachar	1	1	15
Hatsingimari	1	1	10
Baghapara (Kalapani)	1	1	8
Tumni	1	1	5

1.4 Activities of the QRT during pre-flood:-

- Dividing S.O.'s jurisdiction in convenient sectors and selecting one suitable store yard for each sector for collection of emergency materials like Empty cement bags, sand or soil, bamboos, strings for tying sand filled bags, working tools etc. so that these materials can be carried to the effected spots in lesser time and easily reached in all corners of respective sectors.

- Selecting competent resourceful Contractors in the locality having good capability and make them agreed to work with their tools machinery and materials during disaster.
- Notifying all departmental labourer and staff not to be absent from duties without prior approval.
- Keeping close touch with DM team of Civil Administration for exchanging important information.

1.5 Activities of the QTR during flood:-

- Keeping strict vigil on the important vulnerable roads hit by the flood and impart level best effort to prevent the road or CD works from getting damaged.
- Keeping the roads lead to the relief camps be always ply able for vehicular traffic.
- Information is to be shared with the Control room of Civil Administration as well as the department if any situation arises which may leads to a disaster.
- Departmental Workers should be distributed to the distressed places by the coordinators as per the volume of the task.
- Assuring the presence of the Contractor or their agents at site during executing any work. Materials should be brought to the site somehow if stock is running out.
- Visual evidences of all activities should be kept before, during and after any work done.
- Helping Civil Administration with full resources possess to the department when ever asked for during disaster.

1.6 Activities of the Divisional Disaster Management Committee after the flood:-

- Soon after flood, the Divisional Technical Committee will visit the flood damaged roads/ bridges and assess the amount of damages.
- The immediate restoration may also take up for restoring road connectivity with a certain locality as recommended by the Technical Committee.
- Immediate restoration should also be taken up with the department's existing resources wherever possible.
- All the damages should be enlisted along with assessed cost of restoration of work either already done or to be done and submit to the DM office of Civil administration as well as departmental higher authority.
- Detailed estimate for each work have to be prepared and submitted to the DM office of the civil administration as well as departmental higher authority immediately.

1.7 Contingency Plan for combating disaster (Flood) for the year 2024-25

The South SalmaraMankachar district has been very much flood prone region,affected by both from flush flood of Meghalaya as well as flood of river Brahmaputra.Often during a flood, it has been found very difficult to procure essential materials like bamboo, empty cement bags, sand or earth, tools etc. required for resorting or protecting any venerable stretch of road or cross drainage structures from flood due to inconvenience created by flood water. It is because of submergence or breach of road which makes a certain part isolated. Therefore, the whole jurisdiction of South Salmara District Territorial Road Division under South Salmara Mankachar district has been divided into four Sectors. The name of roads under a certain Sector will be pre defined and the responsibility for every flood combating activities will be fixed upon certain departmental staff.There will be one store yard for each Sector and the materials required for flood protection works for a roads under that particular Sector, will be supplied from respective store.

Considering the repeatedly damaged roads and approaches of cross drainage works in an average intensity flood situation, minimum requirement of materials and fund for combating initial impact of impending disaster has been included in the contingency plan as shown below. It is noteworthy that every year, there always been a problem towards payment to the contractors, those are involved in flood combating works, due to non-sanction of estimates under SDRF. Despite of all inconveniences, the department is determined to come forward whenever necessary during any disaster with their existing resources.

Sl. No.	Name of Section	Place where materials to be stored	Name of Materials	Quantity	Unit	Rate (Rs/Unit)	Amount (Rs)
1	Mankachar	Mankachar	Empty sand bag	1000	Nos.	10.00	10000.00
			River Sand	30	Cum	500.00	15000.00
			Bamboo	100	Nos.	200.00	20000.00
			Strings & Others	L/S			3000.00
		Baghapara	Empty sand bag	2000	Nos.	10.00	20000.00
			River Sand	60	Cum	500.00	30000.00
			Bamboo	150	Nos.	200.00	30000.00
			Strings & Others	L/S			5000.00
2	Hallidayganj	Hatsingimari	Empty sand bag	2000	Nos.	10.00	20000.00
			River Sand	80	Cum	500.00	40000.00
			Bamboo	150	Nos.	200.00	30000.00
			Strings & Others	L/S			5000.00
3	Fulbari	Tumni	Empty sand bag	2000	Nos.	10.00	20000.00
			River Sand	60	Cum	500.00	30000.00
			Bamboo	150	Nos.	200.00	30000.00
			Strings & Others	L/S			5000.00
Total= Rs							283000.00
(Rupees Two Lakh Eighty three Thousand) Only							

1.8 Name of Vulnerable critical roads under South Salmara Ditstrict Territorial Road Division, Mankachar.

Sl.No.	Name of Roads	Length of Road (in Km)	Remarks
1	Road from Monjuri to Nizchirakhowa	6.30	Flush flood may damaged the road embankment
2	Road from Banasli to Puhtimari Bazar	5.30	Flush flood may damaged the road embankment
3	Khopatia Bazar to Paikarkandi	2.00	Flood water may damaged the road embankment
4	Hatsingimari to Sukchar Road	5.70	Flood water may damaged the road embankment at Tengimari area
5	South Salmara Patakata Road	6.00	Flood water may damaged the road embankment
6	Bozra to Gotabari Road	2.00	Flood water may damaged the road embankment
7	Chomrasali to Nizchirakhowa Road	4.30	Flush flood may damaged the road embankment
8	Hazirhat Tiniali to Gotabari road	2.00	

FLOOD PREPAREDNESS PLAN OF FEKAMARI DEVELOPMENT BLOCK OF SOUTH SALMARA MANKACHAR DISTRICT

1.1 Physical features:-

The Fekamari Dev.Block falls under the jurisdiction of the South Salmara Mankachar District. The South Salmara Mankachar district has been considered as highly flood prone district. It is surrounded by the Garo Hills range in the Eastern and Northern (Partly) side and Mighty Brahmaputra in western and Northern (Partly) side. Several tributaries of Brahmaputra originated from Meghalaya hill ranges like Kaloo, Jinjiram etc. run across this district. Almost every flood season, this district is inundated by either the flush flood of Meghalaya or by the inflated water of river Brahmaputra. As a result the road communication of the district has been deteriorating with time.

1.2 Preparedness Plan for flood:-

For smooth functioning of DM activities during flood the following teams have been formed
GP level Disaster Management Team:-

Sl.No.	Name OF GP	Name/Designation	Mobile No.	Position
1	Hazirhat	Bokto Zamal Sk (Secretary i/c)	9957373758	
2	Gotabari Khopati	Ali Hussain , Secretary	9957373758	
3	Sukchar	Abu Abdullah, Secretary	9954795661	
4	Molakhowa	Shahjahan Ali, Secretary	9957544821	
5	Borairalga	Kamal Uddin Ahmed, Secretary	7086495292	
6	Maliralga	Kamal Uddin Ahmed, (Secretary i/c)	7086495292	
7	Kanaimara	Surut Zaman, Secretary	9954236668	
8	Fulerchar	Abul Kalam Sk, Secretary	7002452766	
9	Fekamari	Abu Abdullah, (Secretary i/c)	9954795661	
10	Manullapara	Nazar Uddin Ahmed, (Secretary i/c)	9957781655	
11	Kathalbari	Sagar Ali, Secretary	9678406147	
12	Purandiara	A.Wahab, Secretary	9954148845	
13	Kukurmara	Lutfor Rahman, (Secretary i/c)	9707755546	
14	Bhurakata	Nazar Uddin Ahmed, Secretary	9957781655	

GP Level Technical Team:

Sl.No.	Name/Designation	Allotted GP	Contact No.
1	Ashif Ahmed	Molakhowa,Fulerchar	8134963056
2	Abdul Kader	Gotabari,Hazirhat	9954212226
3	Binoy Rabi Das	Kanaimara, Borairalga	8751831974
4	Arif Nekibur Zaman	Purandiara,Sukchar	9957367552
5	Shahil Firdous	Kathalbari,Bhurakata	8134850309
6	Ataur Rahman Sarkar	Kukurmara,Manullapara	8876073309
7	Ayesha Julekha	Maliralga	9957754713
8	Nazma Sultana	Fekamari	8724940767

Quick Response Team (QRT):

Sl.No.	Name	Designation	Mobile No.	Position
1	Dhrubajit Das	Asstt. Engineer, Fekamari Dev. Block	9365739536	Chairman
2	Abu Hussain Sah	Jr. Assistant , Fekamari Dev. Block	9101069910	Coordinator
3	Debendra Sarma	MTS-Peon, Fekamari Dev. Block	9954298880	Member
4	Noser Ali	Peon, Fekamari Dev. Block	9954648828	Member

1.3 Activities of the QTR during flood:-

- Keeping strict vigil on the important vulnerable roads hit by the flood and impart level best effort to prevent the road or CD works from getting damaged.
- Keeping the roads lead to the relief camps be always ply able for vehicular traffic.
- Information is to be shared with the Control room of Civil Administration as well as the department if any situation arises which may leads to a disaster.
- Visual evidences of all activities should be kept before, during and after any work done.
- Helping Civil Administration with full resources possess to the department when ever asked for during disaster.

**FLOOD PREPAREDNESS PLAN FOR DEALING WITH ANY EMERGENCY
SITUATION FOR – 2024**

Submitted by

Station Officer- Tridip Krumar. Das
D.C.O South Salmara District F&ESS

Present FIRE & SDRF Team at South Salmara District.

SL. NO.	Name of Fire & Emergency Services Station	NO. Of Vehicle and Type	Present Strength of Man Power with Rank	SDRF Team	Remarks
1	Hatsingimari	1 no (WTP) 1 no (MWTP) 1 no (QRT) 1 no (RBC) 4 no's IR Boat but OBM 3 no's 1 no (Fiber Boat)	Station Officer -- 1 Sub/Officer----- 1 L/FM-----3 HAV-----Nil FM----- 7 Driver----- 3 Total----- 15	SQ. Comn-Nil ER-----6 Total-----6	
2	Mankachar	1 no's (WTP) 1 no (MWTP) 1 no (Truck) 1 no (Advance Rescue Tender) 5 no's IR Boat	Station Officer Nil Sub/Officer---- Nil L/FM----- 2 HAV-----Nil FM----- 5 Driver----- 4 Total----- 12	SQ. Comn-Nil ASC -----1 ER-----10 Total-----11	

District Nodal Officer & Operational Head of South Salmara Mankachar:

Shri Tridip Kumar Das, Contact – 8638414873 (Mob)

Name of F&ESS	Major Fire Fighting and Search & Rescue Appliances/ Equipments	Manpower
Hatsingimari F&ESS	WTP.....1 no MWTP..... 1 no QRT 1 no RBC 1 no Portable Pump.....2 no's IR Boat.....4 no's OBM.....3 no's Fiber Boat.....1 no Fire Entry Suit..... 1 no Proximity Suit.....5 no's	Fire personnel:- Station Officer----1 Sub/Officer-----1 L/F.M-----3 HAV-----Nil F.M-----7 Driver-----3 Total:- 15 SDRF personnel:-

Hat
sing
ima
ri
Fire
&
Em
erg
enc
y
Ser

vices Station.

Resource Inventory of the District:-

1. Hatsingimari Fire & Emergency Services Station.

Contact : 8474007887, 03662-286600

Shri Tridip Kumar Das – Station Officer,

(Contact – 8638414873)

Shri Arjun Mushahary Sub-Officer,

(Contact – 9957398519)

Shri Nanda Kr. Rabha L/FM

(Contact – 9859029683)

Shri Nayan Deka L/FM

(Contact- 6900483379)

Shri Aminur Rahman L/FM

(Contact- 9957504889)

	Concrete Cutter.....1 no Wooden Cutter..... 2 no's B.A Set..... 8 no's Folding Stretcher..... 2 no's Inflatable Tower Light.....1 no Co ₂ Extinguisher (4.5 kg)....2 no's DCP Extinguisher (5 kg).....2 no's ABC Extinguisher (4 kg)1.no AFFF Extinguisher(9 liters)..1 no Life Buoy.....54 no's Life Jacket.....22 no's	Sq. Comn. ----- Nil ER (SDRF).....6 Total :- 6 Total Manpower:--21
--	--	---

2. Mankachar Fire & Emergency Services Station.

Contact: 9707713104

Shri Prabhad Hazorika Sub/Officer,

Contact: 8638207287

Shri Hemanta Phangcho L/FM

Contact: 8011291121

Shri Anup Bhuyan L/FM

Contact: 8404073821

Resource Inventory:

Name of F&ESS	Major Fire Fighting and Search & Rescue Appliances/ Equipments	Manpower
Mankachar F&ESS	WTP.....1 no MWTP..... 1 no Advance Rescue Tender...1 no Portable Pump.....2 no's IR Boat.....5 no's Fire Entry Suit..... 1 no Concrete Cutter.....1 no Wooden Cutter..... 4 no's B.A Set..... 5 no's Inflatable Tower Light.....2 no's Co ₂ Extinguisher (4.5 kg)....4 no's DCP Extinguisher (5 kg).....4 no's ABC Extinguisher (4 kg)5.no AFFF Extinguisher(9 liters)..5 no's Life Buoy.....16 no's Life Jacket.....11 no's	Fire personnel:- Station Officer----Nil Sub/Officer-----Nil L/F.M-----2 HAV-----Nil F.M-----5 Driver-----4 Total:- 11 SDRF personnel:- Sq. Comn. ----- Nil Asst Sq. Comn-----1 ER (SDRF).....10 Total:- 11 Total Manpower:--22

SDRF Team:

State Disaster Response Force (SDRF) team is currently attached with Fire & Emergency Services Station, Hatsingimari and Mankachar covering the area of South Salmara District.

The available resources are mentioned below:-

1. Inflatable Rubber Boat (IR Boat) ----- 9 No's
2. Fiber Boat-----1 No
3. Outboard Motor Machine (OBM)-----10 No's

Inventory Details at a Glance:

- √ Total No's of Fire & Emergency Services Station : 2 (Two)
- √ Total Manpower : 43 including Officer.
- √ Total No's of water tender : 4 (Five)
- √ Total No's of Rescue Tender : 1 (One)
- √ Total No's of Boat : 10 No's of IRB & FRB
(Good Condition)
- √ Total No's of Portable pump : 4 (Four)

N.B. :- (1) W.T.P. > Water Tender Pump, M.W.T.P. > Mini Water Tender Pump,
QRT> Quick Response Tender, RBC> Rescue Boat Carrier
I.R Boat> Inflatable Rubber Boat, F.R.P Boat > Fiber Reinforced
Polymerized Boat, S.O > Station Officer, Sub/O > Sub- Officer, Asst.
Sq. Comn> Assistant Squad Commander.
L/FM > Leading Fireman, F.M > Fireman,ER > Emergency Rescuer,
S.K > Safai Karmachari.

(2) All Water Tender Pumps are fully equipped with Fire Fighting
Equipments and accessories.

Contingency Plan:-

Duty Policy: 24x7

Communication and mobilizing:

Each and every District /Sub-Division / Rural areas of all over the District, Fire and Emergency Services Stations are directly connected to:

1. State Fire & Emergency Services Control Room
 - i) Location: Fire and Emergency Services, Assam Panbazar, Guwahati.
Contact No. :- 0361-2735935, 0361-2637680/ 101
 - ii) Integrated Telephone No- 108 (Police/ Fire/ Medical)
2. Hatsingimari Fire & Emergency Services Station :
Contact No. 8474007887, 03662-286600
 - i) S.O, Hatsingimari F&ESS: 8638414873

Deployment of Fire Fighting Team:

Activities (i.e. peace time):

1. Inspection of the venue place such as any kind of temporary structure/ pandals, flammable items/ goods etc. by the officer In-Charge of Fire & Emergency Services Station jurisdiction.
2. To educate the people and to aware about any type of disaster, mock drill cum awareness campaign is conducted every month at various places.
3. Duty Policy: If necessary remain Stand by at venue place with 1 (one) no. of MWTP including 6 (six) Fire-Fighter (Crew members) as per order.

DURING ANY EMERGENCY (FIRE / FLOOD / EARTHQUAKE / DROWNING / LANDSLIDE ETC.) SITUATION:

On declaration of the level of Emergency:

1. Activation and Mobilization of 2 (Two) Fire & Emergency Services Station within South Salmara District as per Standing Operating Procedure (SOP).
2. To utilize Fire Fighting , search and rescue equipments appliances and resources to the optimum at the time of need.
3. Policy of using available resources to get maximum output.

ACTIVATION PLAN OF ACTION:

1. As soon as information is received of any emergency, the concerned Fire and Emergency Services Station of that area will be the first responder.
2. The crew members (Fire Fighting team) will take their turn out as soon as possible.
3. Passing of information to the seniors (as per hierarchy) and mobilization of re-enforcement etc.
4. Depending upon the Situation, each team member will discharge their responsibilities as per the Instruction of the attending senior officer.
5. More resources will be mobilized from all available sources by the senior most officer present at the incident place.
6. Additional man power and equipments will be mobilized from nearby Station Fire & Emergency Services Station if it is required.

Contact List South Salmara Mankachar District Administration:

Administration Details						
Sl. No	Name	Designation	Mobile No.	E-mail ID	Office No.	Fax No.
1	Shri. Rahul Kumar Guota, IAS	DC	9555290059	dc-southsalmara@nic.in	03662-286624	03662-286635
2	F.R. Laskar, ACS	CEO, Zila Parishad	6001679717			
3	Shri. Horen Tokbi, APS	SP	9435077300	Sp-salmara@assampolice.gov.in		
4	Shri. Rahul Doley, ACS	ADC cum CEO DDMA	7086049160	doleyrahul@gmail.com		
5	Shri. Ripan Jyoti Nath, ACS	ADC	7002335027			
6	Shri. Kumar Gaurab Das, ACS	ADC				
7	Shri. Jagadish Brahma, ACS	SDO (S)	9435089619			
8	Shri. Dharmeshwar Patigiri, APS	Dy. SP	7086090421			
9	Shri. Islam Uddin, APS	Dy. SP	9395117355			
10	Requibus Zahan	DPO	9435971279	ddmamkr@gmail.com	9435971279	
Revenue Circle Details						

Sl No.	Name	Designation	Revenue Circle	Mobile No.	E-mail ID	Office No.
1	Shri. Pranjal-Sarmah Baruah, ALRS	Circle Officer	Mankachar	6001015821	Pranjal.psb@gmail.com	
2	Shri Sajjad Hussain, ALRS	Circle Officer	South Salmara	7002240629	Sajjadmech46@gmail.com	
3	Abu Mohammad Sadik	Field Officer	South Salmara	9957025450	raazsadik@gmail.com	
4	Soriful Islam	Field Officer	Mankachar	8473857360	md.shoriful09@gmail.com	
SDRF , Fire & Emergency Services Details						
Sl No.	Name	Designation	Mobile No.	E-mail ID	Office No.	Fax No.
1	Tridip Kr. Das	Sub- Officer, F & ES, Hatsingimari	8638414873		8474007887	
2	Probhat Hazurika	Sub- Officer, F & ES, Mankachar	8638207287		03662-285254/ 9707713104	
NDRF Details						
Sl No.	Name	Designation	Mobile No.	E-mail ID	Office No.	Fax No.
1	Satendra Kumar	Commanmdant, 1 st Bn NDRF	9115789567			
Medical Details						
Sl No.	Name	Designation	Mobile No.	E-mail ID	Office No.	Fax No.
1	Dr. Minhaz Choudhury	Joint Director, South Salmara Mankachar	7896345602			
2	Dr. Md Nekibur Rahman	SDM & HO, i/c GAZARIKANDI BPHC	7636035836			
3	Dr. Shirazul Islam	DIO, South Salmara Mankachar	9954004889			
4	Dr. Bangshidhar Boro	South Salmara BPHC	9957122600			
5	Dr. Muzammel Hussain	Sukchar MPHC	9954986626			
6	Dr. Zahangir	Sadullabari SHC	7662029508			

	Alom Mondal, (AYR)					
7	Dr. Rakibul Islam, MO (AYR)	Hazirhat PHE	9957374277			
8	Dr. Azad Hussain	Jhowdanga SD	8753918363			
9	Dr. Baharul Islam	Mankachar CHC	9707890694			
10	Dr. Samsul Hoque	HATSINGIMARI SDCH	9954796510			
Others Department Details						
Sl No.	Name	Designation	Mobile No.	E-mail ID	Office No.	Fax No.
1	Shri. F.R. Laskar, ACS	Dy. CEO, Zila Parishad	6001679717			
2	Saleh Hadayat Hussain	BDO, South Salmara	8811088447			
3	Kaustan Das, ALRS	BDO, Mankachar	6000792347			
4	Dwithun Wary, ACS	BDO, Fekamari	8812914262			
5	Rustom Ali	i/c DAO, South Salmara Mankachar	7399001047			
6	Kumar Sanjiv Krishna	DTO, South Salmara Mankachar	8822647679			
7	Rezzakul Hoque	EE, WR, South Salmara Mankachar Division	9678272081			
8	Sofiur Rahman Mughal	EE, PHE, South Salmara Mankachar Division	8638065567			
9	Dharanidhar Boro	EE, PWD (R), Mankachar Division	9395052061			
10	Bijayananda Baishya	EE, Irrigation, South Salmara Mankachar	7002443019			
11	Dilip Deka	EE, PWD (B), Dhubri Division & i/c South Salmara Mankachar	9435303634			

12	Sanowar Hussain	AEE, PWD (R), Hatsingimari	9435149111			
13	Subhash Ch. Sutradhar	AEE, PWD (B), Mankachar	9957946032			
14	Nil Ratan Sarkar	AEE, WR, Sub- Division, Hatsingimari	7086593095			
15	Julfikar Ali Ahmed	Dist. Fishery Dev. Officer, South Salmara Mankachar	9101073360			
16	Dr. K. Abdus Sattar	Dist. A.H & Vety. Officer, South Salmara Mankachar	9957055992			
17	Debendra Nath Sarma	AEE, IWT, Dhubri & i/c South Salmara Mankachar	9101519306			
18	Onkar Nath	SDE, Mankachar, APDCL	7002140720			
19	Shri Rahul Doley, ACS	i/c Inspector of School & DEEO, South Salmara Mankachar	7086049160			
20	Jugol Das	BEEO, South Salmara				
21	Rohim Uddin Laskar	BEEO, Mankachar	9859048430			
22	Indrajit Das, ACS	Dist. Social Welfare Officer, South Salmara Mankachar	8604337296			
23	Nurul Isdlam	Superintend of H & T	8638041231			
24	Govindo Ch. Boro	CDPO, Mankachar	9864377162			
25	Matuli Saikia	CDPO, Fekamari	7002148033			
26	Samsun Nehar	CDPO, South Salmara	8402086278			
27	Kailash Das	APRO, Inspector	9865822206			
28	Debendra Nath Sarma	AEE, IWT Dhubri & i/c SSM	9101519306			
29	Mukul Ch. Ray	SCD (Jr.) Soil Conservation	9957055992			

30	Muktadir Shah	Dy. Ranger , Forest	9678493406			
BSF details						
Sl. No.	Name	Designation	Mobile No.	E-mail ID	Office No.	Fax No.
1	Dileep Kumar Yadav	Asstt. Commandent, BOP, Borariralga BSF Camp	9413216258			
2	Vijender Singh	Asstt. Commandent, BOP, Mankachar, BSF Camp	8653359632			

District Commissioner cum Chairman
DDMA, South Salmara Mankachar
Hatsingimari